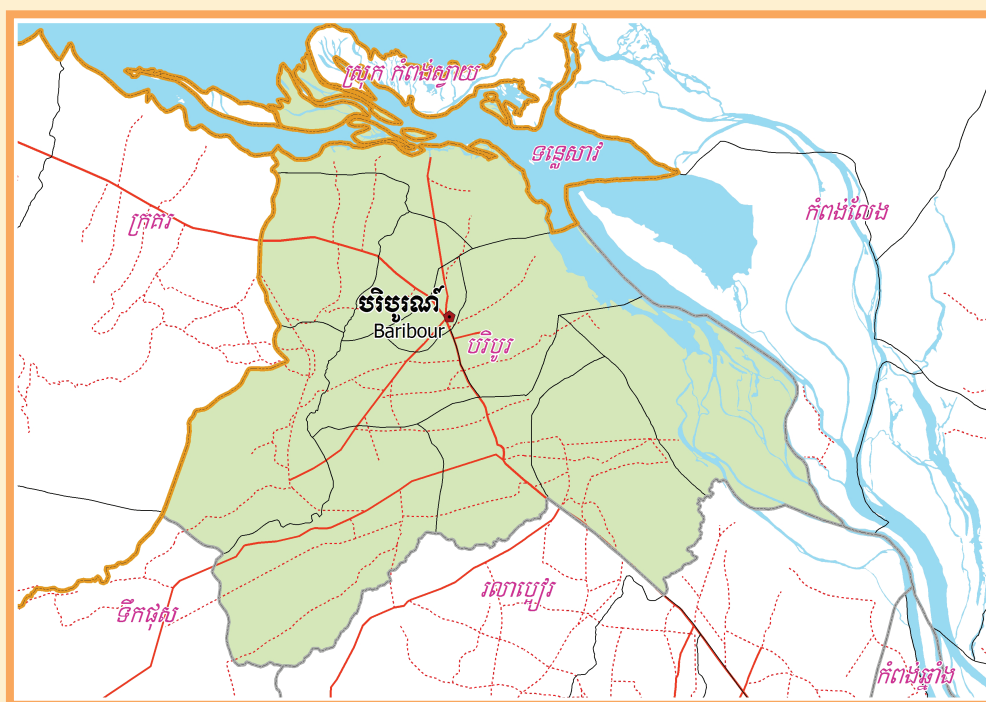


**KINGDOM OF CAMBODIA**  
**Nation Religion King**



**National Committee for Sub-National  
Democratic Development (NCDD)**



**BARIBOUR DISTRICT DATA BOOK 2009**

**District Code Nr: 401**  
**Kampong Chhnang Province**

**October 2009**



# **Baribour District Data Book 2009**

District Code Nr: 401

**Kampong Chhnang Province**



# Table of Contents

List of Abbreviations .....	i
Glossary.....	ii
Preface .....	vi
Introduction .....	vii
SECTION A: GEOGRAPHY .....	1
1 Administration and Infrastructure.....	3
2 Land Use and Natural Resources.....	5
3 Geography .....	7
3.1 Land Area .....	7
3.2 Distances between Offices .....	7
SECTION B: DISTRICT PROFILE .....	9
1 General Information .....	11
1.1 Population of the District.....	11
1.2 Occupations .....	12
1.3 Property .....	14
2 Infrastructure and Economy.....	16
2.1 Roads in meters over 3 years.....	16
2.2 Sewerage Pipes in meters over 3 years.....	16
2.3 Drainage and Bridges .....	16
2.4 Services in the District .....	16
2.5 Agriculture.....	17
3 Social Aspects .....	29
3.1 Education .....	29
3.2 Health.....	35
3.3 Water and Sanitation .....	37
3.4 Vulnerable groups.....	41
3.5 Migration .....	43
4 Natural Resources and Environment (NRE).....	45
4.1 Families involved with NRE issues over 3 years .....	45
4.2 Percentage of Families involved with Natural Resource issues, by Commune, for 2008 .....	45
4.3 Percentage Houses with access to Garbage collection and Families affected by environmental Pollution, by Commune, for 2008 .....	45
4.4 Percentage Families using chemical Fertilizer and chemical Pesticides, by Commune, for 2008 ..	45
5 Administration and Security .....	46

5.1	Birth Registration across 3 years.....	46
5.2	Number of unregistered Infants born in 2008, by Commune .....	46
5.3	Registered criminal Cases over 3 years .....	46
5.4	Registered criminal Cases per 10,000 people, by Commune, for 2008.....	46
5.5	Number of registered Land Disputes, by Commune, in 2008 .....	46
6	Gender .....	47
6.1	Registered Domestic Violence over 3 years.....	47
6.2	Percentage of registered cases of Families experiencing domestic Violence, by Commune, in 2008 .....	47
6.3	Women's involvement over 3 years.....	47
6.4	Percentage of Female Participants in Civil Society and of 18-60 year women with uncertain Jobs, by Commune, in 2008 .....	48
6.5	Female-headed Households over 3 years.....	48
6.6	Percentage female-headed Households and with Children of less than 5 years old, by Commune, in 2008 .....	48
7	Indigenous People in the District .....	49
7.1	Ethnic Minorities in the District over 3 years.....	49
7.2	Other Minorities in the District over 3 years.....	49
	SECTION C: PLANS AND PROJECTS .....	51
8	Priorities and Plans .....	53
8.1	Priorities of Commune Councils for 2009 in the District by Sector .....	53
8.2	Temporary Agreements by Commune, for 2009 .....	68
8.3	Outputs, estimated and actual costs of C/S Fund Projects between 2005 and 2008, by Commune .....	93
8.4	Total Expenditure on C/S Fund Projects by sector and commune between 2005 and 2008.....	96
8.5	Actual 2009 C/S Fund projects by Commune .....	96
9	District level Projects from 2006 to 2009 .....	97
9.1	District Initiative Infrastructure Projects from 2006 to 2009 .....	97
9.2	District Initiative Service Projects from 2006 to 2009 .....	97
9.3	Inter Commune Council Projects in 2008 and 2009 .....	98
9.4	Other Projects in 2008 and 2009 .....	99
	SECTION D: SERVICES AND ORGANIZATIONS .....	101
10	Infrastructure.....	103
10.1	Length of and Expenditure on Roads in 2008, by District .....	103
10.2	Scale of and Expenditure on Irrigation in 2008, by District.....	103
10.3	Power Supply in 2008, by District .....	104
11	Health Facilities.....	105

11.1 Health Facilities in the Province, by Operational District.....	105
11.2 Health Facilities and Staff in the province, by Operational District.....	105
11.3 Deliveries in 2007 in the Province, by Operational District.....	107
12 Education .....	108
12.1 Schools, Classes, Students, Staff, for for all levels, for 2007/2008 by District.....	108
12.2 Characteristics of Schools and School Principals for 2007/2008 by Commune .....	108
12.3 Enrolment by Level of Education, 2006/2007 by Commune .....	109
12.4 Enrolment by Level of Education, 2007/2008 by Commune .....	109
12.5 Aspects of Enrolment for 2007/2008 by Commune.....	110
12.6 School Buildings for all schools in the District for 2007/2008, by Commune .....	111
12.7 Conditions of Classrooms and Existence of Separate School Office and Library, by Commune ....	111
12.8 Community Participation and Financing across all schools in the District for 2007/2008 by Commune .....	112
12.9 Percentage Student Flow Rates and Graduation by level 2006/2007, by Commune .....	112
13 Staff and Resources at the District .....	113
13.1 District Councilors elected in 2009 .....	113
13.2 Committees of the Council.....	113
13.3 Board of Governors.....	114
13.4 Offices under Sala Krong, Sala Srok and Sala Khan .....	114
13.5 Municipality/District/Khan line offices.....	114
13.6 Properties and Equipment of District Administration .....	115
13.7 Registered Revenue of the District Administration in 2008 .....	116
13.8 Services in the District .....	116
13.9 Civil Society Organizations active in the District.....	116
13.10 Private Sector Organizations.....	117
SECTION E: POVERTY DATA .....	119
14 Data on Poverty .....	121
14.1 Predicted Poverty Rates for 2009, by commune .....	121
14.2 Poverty data from survey.....	121



## List of Abbreviations

#	Number
AGR	Agriculture
BR	Birth Registration
C. Pilot	Piloted Commune
C/S	Commune / Sangkat
CBO	Community-Based Organization
CDB	Commune Database
CDPD	Commune Development and Planning Database
CIP	Commune Investment plan
CLTS	Community Led-Total Sanitation
Comm.	Commune
Com Cov	Commune Covered
CPA	Complementary Package of Activities
CPS	Community Preschool
CCWC	Commune Committees for Women and Children
DANIDA	Danish International Development Agency
DDLG	Democratic Development and Local Governance Project (EC-UNDP)
DFID	Department For International Development (UK)
DIP	District Initiative Project
DIS	District Information System
District PDRD	District Office of Rural Development
District WP	District Work Plan
DIW	District Integration Workshop
DoLA	Department of Local Administration
Dr	Doctor
DWRM	District Office of Water Resource and Meterology
ECD	Early Childhood education (part of PE)
EMIS	Education Management Information System
Event IC	Celebration of International Days
FDH	Former District Hospital
GTZ	German Society for Technical Cooperation (Gesellschaft für Technische Zusammenarbeit GmbH)
Ha	Hectare
HC	Health Center
HC (NB)	Health Center (no building)
HH	Headed Household
HSI	Intervention for Health
HP	Health Post
HW	Hand Washing
ICC	Inter Commune Council
IFAD	International Fund for Agricultural Development
IND	Industry
Inter-commune	Inter-Commune Project Management Committee or Inter-commune project
IO	International Organization
LASED	Land Allocation for Socio-Economic Development
LGCR	Local Governance for Children's Rights
M&E	Monitoring and Evaluation
MA	Medical Assistant
MoEYS	Ministry of Education, Youth and Sports
MoH	Ministry of Health

MoP	Ministry of Planning
MPA	Minimum Package of Activities
MW1	Primary Midwives
MW2	Secondary Midwives
n/a	Not available
NCD	National Contracts Database
NCDD	National Committee for Sub-National Democratic Development
NGO	Non-Governmental Organization
NRML	Natural Resources Management and Livelihood
NU1	Primary Nurse
NU2	Secondary Nurse
OD	Operational District
ODF	Open Defecation Free
Ope. Costs	Operational Costs
Others	Other Staff
PBW	Public Works
PDoEYS	Provincial Department of Education, Youth and Sport
PDRD	Provincial Department of Rural Development
PDWRM	Provincial Department of Water Resource and Meteorology
PE	Parenting Education
PHAST	Participatory Hygiene and Sanitation Transformation
PHD	Provincial Health Department
PID	Project Information Database
PMC	Project Management Committee
Pop 04-05	Population Covered 2004 or 2005
PSDD	Project to Support Democratic Development through Decentralization and Deconcentration
RRD	Rural Road Development
RH	Referral Hospital
RILGP	Rural Investment and Local Governance Project
RPRP	Rural Poverty Reduction Program
RuLIP	Rural Livelihoods Improvement Program
SIDA	Swedish International Development Cooperation Agency
SPPA	Senior Provincial Program Advisor
TBA	Traditional Birth Attendant
UNDP	United Nations Development Project
UNICEF	United Nations Children's Fund
Vil	Village
Vil Cov	Village Covered
VIL-HC	Distance from Village to Health Center
WASH	Water, Sanitation and Hygiene
WRM	Water Resource and Meteorology

## Glossary

**C/S Fund:** The Commune/Sangkat Fund is established and managed by the Government of Cambodia to provide financial support for development projects and administrative costs of Commune/Sangkat Councils. The amount is determined as a percentage of the National Budget (for 2009: 2.8% over the 2008 budget) and is expected to increase gradually over the years. The total 2009 budget under this fund is \$ 27,643,902 (of which \$ 19,272,170 is for Development Projects and \$ 8,371,731 for Administration). Under the Rural Investment and Local Governance Project the World Bank currently reimburses the costs of development projects if these meet the Bank's criteria.

**CDB:** the Commune Data Base is a national database, compiled by the Ministry of Planning, on the basis of detailed questionnaires, completed at village and commune level, which are then sent to the Departments of Planning for data entry. The most recent round of data collection took place at the end of 2008 (and is reflected in the District Data Books). Commune, District and Provincial Profiles can be generated from this database and should be available from provincial Departments of Planning.

**CDPD:** the Commune Development and Planning Database is a database maintained by Departments of Planning and Ministry of Planning, recording proposed activities as determined and prioritized by Commune and Sangkat Councils; the Temporary Agreements between these councils and supporting agencies, as decided at District Integration Workshops and details on projects that actually take place at commune, district and provincial levels.

**CIP:** The Commune Investment Plan is a rolling three-year plan, developed and decided by the Commune or Sangkat Council. It sets priorities and identifies the projects proposed for the years to come.

**Commune and Sangkat (C/S):** the Communes (in rural areas) and Sangkats (in urban areas) are the lowest and smallest units of local government. Councils are elected directly, once in five years, for the 1417 Communes and 204 Sangkats. In the C/S there are 14,119 villages, which have Village Chiefs, but don't constitute a formal level of local government.

**DIP:** the District Initiative Project is jointly supported by the MDLF (Multi-Donor Livelihood Facility (supporting the NRM&L Program)) and PSDD. In 2009 it covers 106 districts, 60% of the total in the country, with a budget of \$ 3.2 million. It is focused on capacity development in planning, democratic development, public competitive procurement, financial management and service delivery.

**DIS:** The District Information System is a national database maintained by NCDD, recording resources, staff, revenue, infrastructure and equipment available in the 193 Districts and Khans throughout the country. The last update took place in July 2009

**District, Municipality and Khan** constitutes the third level of Government in Cambodia. There are 159 rural Districts, 26 Municipalities and 8 Khans of Phnom Penh Capital. They all have Councils which were, for the first time, elected in May 2009, by the Commune/Sangkat Councilors. These councils have a mandate for 5 years.

**DIW:** District Integration Workshops are held between July and October, to bring Commune/Sangkat Councils, looking for support for their projects, together with the governmental and non-governmental agencies that may provide support.

**ICC:** Inter Communes Council projects are executed in 10 provinces under the Democratic and Decentralized Local Governance Project (DDLG). This five year project (2006-2010) is executed by Ministry of Interior and funded by the European Commission and UNDP. The project focuses on improving dialogue partnership and accountability; create a network of Commune Councils at the provincial and national level and support and contribute to local area development for poverty reduction. The work under the ICC component supports investments and services formulated through inter-commune dialogue and planning.

**MEDiCAM:** A non-profit and non-partisan membership organization for NGOs active in Cambodia's health sector. It is the primary networking agency for health-related NGOs

**NCDD:** the National Committee for sub-National Democratic Development is the inter-ministerial body charged with the implementation of the Organic Law (a key legislative document, adopted in 2008, outlining the envisaged decentralization). NCDD also channels substantial financial assistance by a number of Development Partners, to projects and programs at various levels. This amounted to over \$ 91 million in 2008. More information at: [www.ncdd.gov.kh](http://www.ncdd.gov.kh). This website also provides access to reports, manuals, legal documents, details on projects and more.

**OD:** the Operational Districts are the districts as defined and used by the Ministry of Health. These do not coincide with the 193 (Administrative) Districts and Khans, as used by all other RGC agencies. The Operational Districts are usually larger, and so there are 77 Operational Districts against 193 administrative Districts and Khans. However they do fit within the boundaries of administrative provinces.

**PID:** The Project Information Database is the database maintained by NCDD at national and sub national level, to follow all aspects of projects by Commune and Sangkat Councils, including the C/S Fund projects

### **Provincial Investment Fund (PIF)**

The Provincial Investment Fund is allocated to all Provinces and Municipalities according to a population based formula. Part of the fund is earmarked for support to planning activities of the Provincial / Municipal Department of Planning; and to gender mainstreaming activities of the Provincial Department of Women's Affairs. The remaining "un-earmarked PIF" is allocated by PRDC to sectoral technical departments against established criteria and in response to proposals with prioritisation taking into account: priorities formulated by the CS Councils and aggregated by District into District Priority Activities Matrices (DPAM); alignment with national planning and poverty alleviation criteria, complementarity with other planned activities; and performance of the Department concerned in implementation of activities in previous years. With this provisional allocation, the Department then programs activities through the District Integration Process. Finally, the agreed activities, plus support costs amounting to no more than 25% of the total, are included in a sub-contract signed between PRDC and the Department, pursuant to the overall PSDD contract signed between NCDD and PRDC. Total budget has been around \$ 2 million per year.

**Province:** the 23 Provinces and Phnom Penh Capital City represent the 2<sup>nd</sup> layer of government. They vary in size, from very small, like Kep (approx. 36,000 people) and Pailin (approx. 70,000 people), or large but with small populations, like Mondulkiri (over 60,000 people), and Ratanakiri (over 153,000) to densely populated and large, like Kampong Cham (over 1.7 million people) and Kandal (approx. 1.4 Million people).

**PSDD:** the Project to Support Democratic Development through Decentralization and Deconcentration is funded by DFID (UK), SIDA (Sweden) and UNDP and runs from 2006 till the end of 2010 (including a one year extension). Annual budgets range from \$ 11 million to over \$ 18 million. The project provides core technical support to NCDD and to the provinces, financial support to the C/S Fund, District Initiative, Provincial Investment Fund and capacity building support through training, studies and advisory services.

**RILGP:** The Rural Investment and Local Governance Project is a World Bank funded project that provides substantial support to C/S Fund projects and to developing the required infrastructure, policies, systems and skills. It started in 2003 with a Loan for \$ 22 million for 2003-2007 and was then extended with a Grant of \$ 36 million for the period of 2007-2010. Discussions about a possible RILGP 2 are taking place between RGC and the World Bank.

**RPRP:** the Rural Poverty Reduction Project is a seven year project from 2004 till 2010, funded by IFAD and UNDP and implemented through the Ministry of Agriculture, Forestry and Fishery, supported by the Ministry of Interior and facilitated by NCDD. The project is active in the provinces Prey Veng and Svay Rieng and focuses on 120,600 households below poverty line. The objective is poverty reduction with the active participation of the poor through improved livelihoods, Strengthened capacity, Sustainable farming systems and natural resource management, new and/or rehabilitated infrastructure development, increase accessibly to technology, services and markets for their economic and social development.

**RULIP:** the Rural Livelihoods Improvement Project is implemented by the Ministry of Agriculture Forestry and Fisheries (MAFF)' Project Support Unit- PSU, with the NCDD playing the role of cooperating agency. Funded by IFAD and UNDP, the project will run till 2014. The target group consists of poor households who have little or even no land, few livestock or other assets and often many dependents. The main goal of the project is to directly or indirectly improve the livelihood systems, food security and incomes of a total of 33,900 rural poor, ethnic minority and female headed households in targeted village of Kratie, Preah Vihear and Ratanakiri provinces in a sustainable manner.

**Seth Koma:** The UNICEF funded Seth Koma program focuses on measurable action for children and women. During 2006 -2010 it is implemented in six provinces. Government and UNICEF pursue a set of inter-related goals, addressing critical stages of the life cycle of the child: a) Mothers have safe pregnancies and deliveries and healthy newborns; b) best possible start in life of infant; c) Children enter schools at the right age of six years; d) Children are protected from exploitation, abuse, violence, discrimination and other risks; and e) Youth and adolescents acquire life skills, express their views, participate in the decisions.

## **Preface**

The Government of Cambodia attaches great importance to optimal use of scarce resources and to participatory planning and management at all levels. The Organic Law which was adopted in 2008 provides the legal context for further steps towards improving and decentralizing planning, management and monitoring, and towards greater accountability and transparency of institutions at sub-national levels.

The Government has established elected Councils at the sub-national levels, and we will progressively give them the responsibilities, together with the human and financial resources, to deliver a wide range of public services. They will be more democratic, more efficient, more transparent and accountable, better at addressing gender and other inequalities, and at fighting corruption. We recognize that development does not come from government alone; it needs the involvement of citizens, civil society and the private sector, and the new system will facilitate this.

A central element in this process is the availability of information on any aspect of development to all concerned parties. The newly elected Councillors at District and Khan level, line departments operating at these levels, but also NGOs, Development Partners, Commune Councillors and citizens throughout Cambodia need information on problems and requirements, resources and opportunities, services and agencies, plans and projects. They will need such information to better understand the present situation, set targets for the future, monitor progress, know what others are doing and to apply resources wisely and this is the reason the District Data books will be so valuable.

The District Data Books are a major step towards full transparency and towards informed planning and decision-making. They provide all available data at District, Khan, Commune and Sangkat level in easily accessible formats, in Khmer and English, through over 16,000 printed copies, CD-ROMs and the NCDD website.

This is the first time in Cambodia (and possibly in South East Asia) that such detailed information is made so widely available and NCDD should be commended for the hard work that has gone into this. We also thank the Ministry of Planning, which provided the detailed data of the Commune Data Base, the sectoral ministries and provincial authorities who contributed data and the Development Partners who provided financial support.

It is our sincere hope that the publication of the District Data Books will strengthen capacities, especially at district levels, for evidence-based development planning. We also hope that this information will deepen the understanding among Ministries, Provincial Authorities, Development Partners, NGOs and research agencies of the realities at commune and district levels.

We call upon all to use and distribute this information, complement or correct where appropriate and to contribute new data in the years to come.

**Sar KHENG**

Deputy Prime Minister, Minister of Interior and Chairman of NCDD

# Introduction

## Purpose

The purpose of the District Data Books is to bring together information on any aspect of life and development of Districts, Khans, Communes and Sangkat, together and make this widely available. The primary targets are the newly elected District Councilors, district level line departments, provincial agencies, Development Partners and NGOs operating at this level. They need detailed knowledge on current living conditions, natural resources, infrastructure, agriculture and other economic activities, current service levels, past and planned projects and available resources.

While much information exists on many of the above aspects, it is often hard to access that information and much is lost to reports, databases and statistics that are not widely shared. Data are often only available in one language and often out-of-date, and many reports cover only one sector or region.

We found that these problems are especially acute at the district level. Now that Districts are becoming a much more significant level of local government and development planning, there is an urgent need for wide-ranging data to be used for setting base-lines, planning and prioritizing, monitoring and learning.

## Approach

We have attempted to identify and compile all available statistics, reports, maps and other data at district and/or commune level. From this we have selected information that is available for all or most districts, reasonably reliable and up-to-date, sufficiently detailed and of possible interest to development planners, decision makers, agencies and citizens.

The major sources of the information in these District Data Books are:

- a) The Commune Data Base information over the years 2006 to 2009 (the most recent data were collected late last 2008), as compiled by the Ministry of Planning
- b) Detailed information directly collected from the Ministry of Health, the Ministry of Education, Youth and Sports and (for maps) the Ministry of Land Management, Urban Planning and Construction
- c) The Project Information Database (PID) at NCDD (up-to-date)
- d) The Commune Development and Planning Database (CDPD) (up to date)
- e) The District Information System (DIS) (updated per Mid 2009)
- f) Direct data collection at provincial and district level on private sector, irrigation, roads, and electricity, through provincial agencies
- g) Medical data collected from MEDiCAM
- h) The ID Poor Project – for poverty data on a number of provinces and districts
- i) NCDD's work on predictive poverty rates
- j) Specific projects for outputs, plans and budgets (Seth Koma, RILGP, RPRP and ICC)

## Limitations of the data

We are fully aware that the data we collected are not always complete, consistent or correct. While we have rejected information that was wrong or very incomplete, we decided not to aim for statistical and scientific perfection, but to include information that is useful, relevant

and comprehensive. We also accepted different sources for the same data as this may encourage discussion on the quality of the respective data.

We strongly encourage anyone who notes errors or incompleteness in these data to contact us and to share their data. We hope that the next round of producing such District Data Books can draw on wider sources and more complete data.

We encourage the District Administrations, who receive these data also in digital format, not only to use these for their planning and monitoring, but also to start correcting and updating these data and to share new data with NCDD for future use.

## Contents

The information in the following pages is organized in five sections:

- a) **Geographical data:** this section provides maps on infrastructure and administration and on land use and natural resources management. These maps are also provided in large format to all Districts and Khans.
- b) **District Profile:** this presents wide ranging data, covering 2006 – 2009, at district and commune level, extracted from the Commune Data Base, but edited for better understanding.
- c) **Plans and Projects:** this section presents development priorities determined by Commune and Sangkat Councils, Temporary Agreements, outputs and expenditure of major projects at Commune and District level over 2006 – 2008 and plans and budgets for 2009.
- d) **Services and Organizations:** this section provides details on key infrastructure (roads, electricity, irrigation systems) and services in health and education at district and commune level. It also provides an inventory of resources at the District Administration, NGOs operating in the district and private sector agencies active in the district.
- e) **Poverty Data:** this section provides predicted poverty rates for 2009 for all districts and communes and detailed poverty data compiled and processed by the ID Poor project for those that have been covered by this project.

## The future

It is our hope that this is the start of a longer-term process. We hope that a next edition of these District Data Books will offer more comprehensive, correct and up-to-date information. We hope that the District Administrations will not only start using this information, but also improve and update it. For this they are all provided with the full data set in digital format.

We invite agencies, projects and experts to send reports, statistics and maps that could be used for a next version to us and we invite all users of the District Data Books to inform us about errors, updates and inconsistencies. Please contact us through [info@ncdd.gov.kh](mailto:info@ncdd.gov.kh)

We now invite you to browse through this data book. You may open this randomly or use the table of contents and go to the aspects that have your special interest.

We hope that you will be informed, surprised and assisted. We hope, above all, that this information will lead to a deeper understanding of causes and effects of poverty, to purposeful decisions on how to tackle those causes and to greater transparency in using scarce resources for the benefit of all.

Martin de Graaf  
Program Advisor, PSDD/NCD

## **SECTION A: GEOGRAPHY**



# **1 Administration and Infrastructure**

Please see separate folder containing A3 maps.



## **2 Land Use and Natural Resources**

Please see separate folder containing A3 maps.



### 3 Geography

#### 3.1 Land Area

Total Land Area (ha)	Forest Land Area (ha)		Cultivation Land Area (ha)	Construction Land Area (ha)	Other Land Area (ha)
	Total	Flooded Forest Area			
47123	14340	7395	23092	4055	5636

#### 3.2 Distances between Offices

Location	Distance (Km)
From District Office to C/S Office of Anhchanh Rung	0
From District Office to C/S Office of Chhnok Tru	0
From District Office to C/S Office of Chak	0
From District Office to C/S Office of Khon Rang	0
From District Office to C/S Office of Kampong Preah Kokir	0
From District Office to C/S Office of Melum	0
From District Office to C/S Office of Phsar	0
From District Office to C/S Office of Pech Changvar	0
From District Office to C/S Office of Popel	0
From District Office to C/S Office of Ponley	0
From District Office to C/S Office of Trapeang Chan	0



## **SECTION B: DISTRICT PROFILE<sup>1</sup>**

---

<sup>1</sup> All data in this section come from the Commune Database (CDB) unless otherwise specified. These include primarily new CDB data, collected late 2008, and some data from earlier years. Please note that percentages are rounded to the nearest whole number.



# 1 General Information

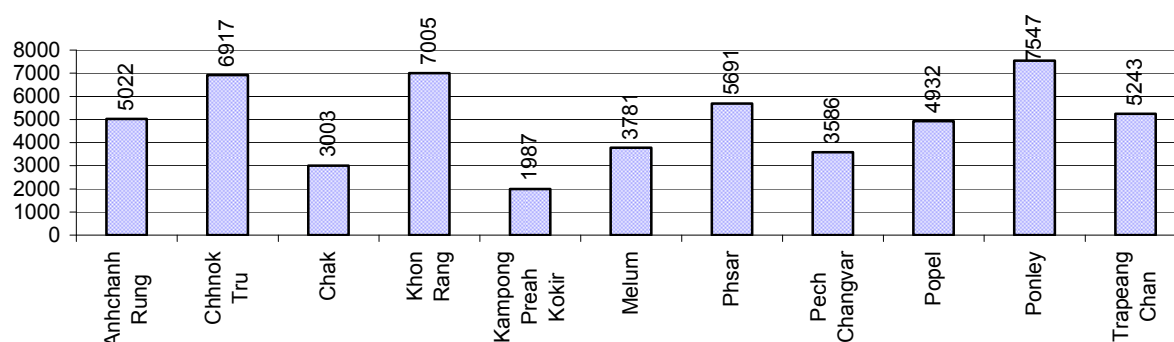
## 1.1 Population of the District

### 1.1.1 Total Population

Number of families	2005	2006	2007	2008
Total number of families	10,743 families	11,053 families	11,203 families	11,548 families
Increase (+)/Decrease (-) in nr of families		3%	1%	3%
Total population	49,189 pers	52,669 pers	52,538 pers	54,714 pers
Increase (+)/Decrease (-) in nr of people		7%	0%	4%
Number of female Headed Households (HH)	2,706 families	2,645 families	2,818 families	2,691 families

**Note:** Percentages of population and increase/decrease are calculated on basis of the previous year. A negative sign in front of the percentage indicates a decrease in population.

### 1.1.2 Population, by Commune, in 2008



### 1.1.3 Population, by Age Group, over 3 years

Population by age group	2006	2007	2008	
	%	%	%	Number
<b>Age 0-5 years (as percentage of the population)</b>	12%	14%	14%	7,614 persons
Male 0-5 yrs	50%	49%	49%	3,763 persons
Female 0-5 yrs	50%	51%	51%	3,851 persons
<b>Age 6-17 (as percentage of the population)</b>	29%	29%	28%	15,374 persons
Male 6-17 yrs	50%	49%	50%	7,675 persons
Female 6-17 yrs	50%	51%	50%	7,699 persons
<b>Age 18-60 (as percentage of the population)</b>	51%	51%	51%	27,765 persons
Male 18-60 yrs	46%	46%	46%	12,839 persons
Female 18-60 yrs	54%	54%	54%	14,926 persons
<b>Age 61 above (as percentage of the population)</b>	7%	7%	7%	3,961 persons
Male 61	46%	39%	39%	1,550 persons
Female 61	54%	61%	61%	2,411 persons

**Note:** The overall percentage for each age group is calculated on the basis of the total population. The gender distribution of each group is calculated on the basis of the population within that particular age group.

## 1.2 Occupations

### 1.2.1 Percentage of families with a particular Occupation over 3 years

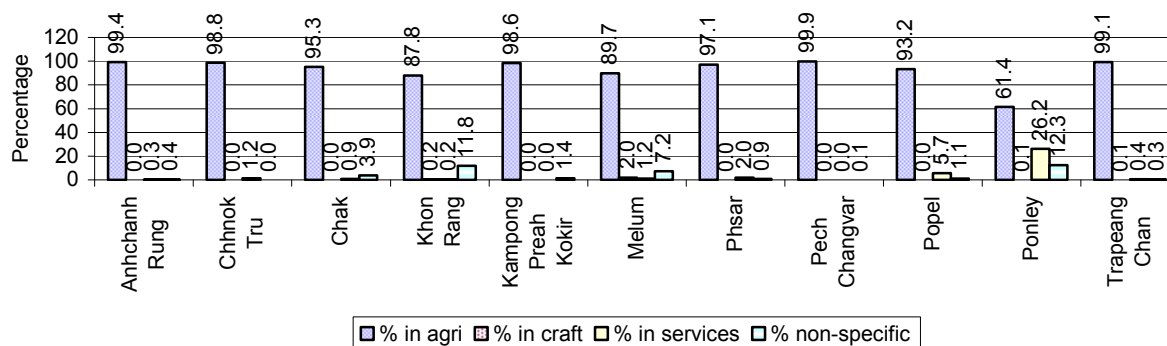
*This table shows the percentage of the population who have a particular occupation (job), for example the percentage of the population in the district who are rice farmers, furniture crafter, trader, etc.*

Description	2006	2007	2008	
	%	%	%	Number
<b>Families whose main occupation is agriculture</b>	95%	92%	90%	10,445 Families
Families whose primary occupation is rice farming	82%	79%	76%	8,825 Families
Families whose primary occupation is cultivating long-term crops	0%	0%	0%	4 Families
Families whose primary occupation is cultivating short-term crops	1%	3%	3%	330 Families
Families whose primary occupation is cultivating vegetable	1%	1%	2%	179 Families
Families whose primary occupation is fisherman	10%	9%	9%	1,055 Families
Families whose primary occupation is livestock farmer	0%	0%	0%	27 Families
Families whose primary occupation is NTFP collection	1%	0%	0%	25 Families
<b>Families whose main occupation is craft work</b>	0%	0%	0%	24 Families
Families, whose main occupation is in furniture craft, wooden, rattan, vine, bamboo	0%	0%	0%	4 Families
Families whose main occupation is in metal, aluminum, glass goods production	0%	0%	0%	1 Families
Families whose main occupation is food production	0%	0%	0%	0 Families
Families whose main occupation is tire, plastics and rubber goods production	0%	0%	0%	0 Families
Families whose main occupation is textile, clothing goods production	0%	0%	0%	0 Families
Families whose main occupation is in other production, not listed above	0%	0%	0%	19 Families
<b>Families whose main occupation is services</b>	4%	4%	5%	558 Families
Families whose main occupation is trade	4%	3%	4%	438 Families
Families whose main occupation is repair	0%	0%	0%	47 Families
Families whose main occupation is providing transport services	1%	1%	1%	68 Families
Families whose main occupation is providing other services	0%	0%	0%	5 Families
Families whose main occupation is not clear (or multi)	1%	3%	5%	521 Families

**Note:** The occupation percentages are calculated on the basis of the total number of families.

### 1.2.2 Percentage Families that work in one of four occupational sectors, by Commune in 2008

This table indicates the percentage of families involved in one of four occupation types: agriculture, craft, services or non-specific (other). Please note agriculture includes forestry activities such as cutting down trees and gathering gum from the trees.



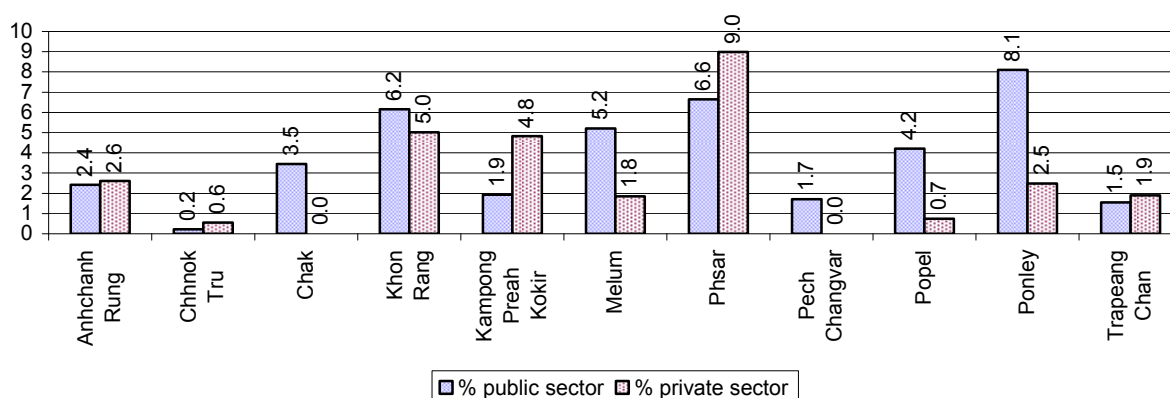
**Note:** Calculated on the basis of the total number of families within a commune.

### 1.2.3 Percentage of Families with public Sector, private Sector or uncertain Jobs, over 3 years

Description	2006	2007	2008	
	%	%	%	Number
Families that have a family member who is a government official, staff or worker	4%	4%	4%	501 families
Families that have a family member who is a private sector staff or worker	2%	2%	3%	336 families
Number of people aged 18-60 with uncertain/irregular jobs	3%	1%	2%	471 persons

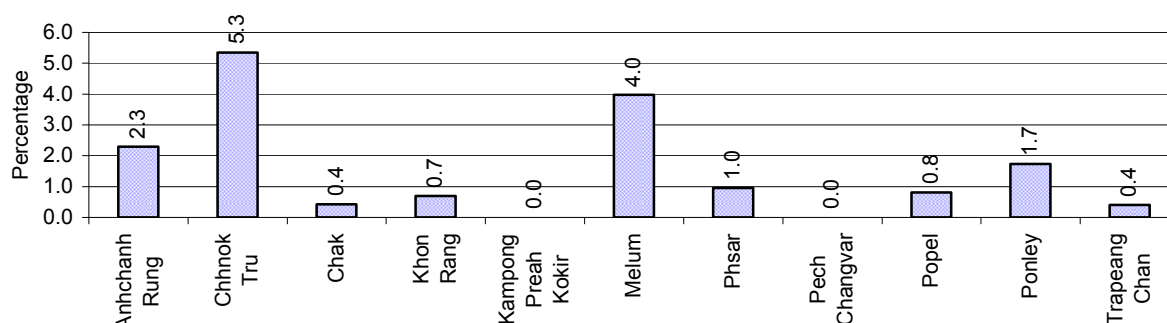
**Note:** In the first two rows percentages are calculated on the basis of the total number of families. In the third row the percentage is calculated on the basis of the total number of people aged 18-60 years.

### 1.2.4 Percentage of Families with public or private Sector Jobs, by Commune in 2008



**Note:** Calculated on the basis of the total number of families in the commune

### 1.2.5 Percentage of People aged 18-60 years with uncertain/irregular Jobs, by Commune, in 2008.



## 1.3 Property

### 1.3.1 Housing types and facilities over 3 years

This table shows the percentage of people living in a certain type of house. It also indicates how many houses have electricity or battery powered lights and how many have TV.

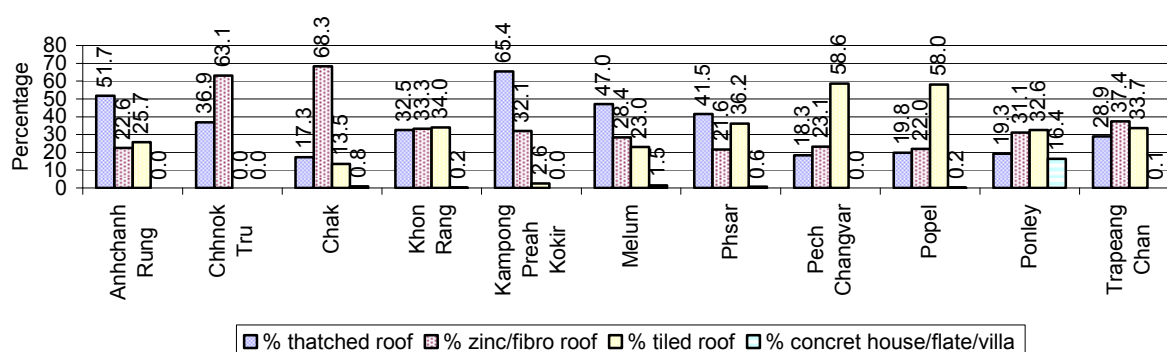
House Type	2006	2007	2008	
	%	%	%	Number
House with thatched roof	36 %	34 %	33 %	3,611 houses
House with zinc/fibro roof	30 %	31 %	33 %	3,658 houses
House with tiled roof	33 %	33 %	31 %	3,453 houses
Flats/apartments (with many families living)	1 %	2 %	1 %	164 houses
Concrete house or flat (with one family living)	1 %	1 %	1 %	105 houses
Villa house	0 %	0 %	0 %	17 houses
Houses with electricity	9 %	5 %	8 %	887 houses
Houses with battery light	59 %	62 %	60 %	6,612 houses
Houses with TV	39 %	46 %	47 %	5,151 houses

**Note:** Calculated against the total number of houses

### 1.3.2 Families living on public Land or without a permanent House

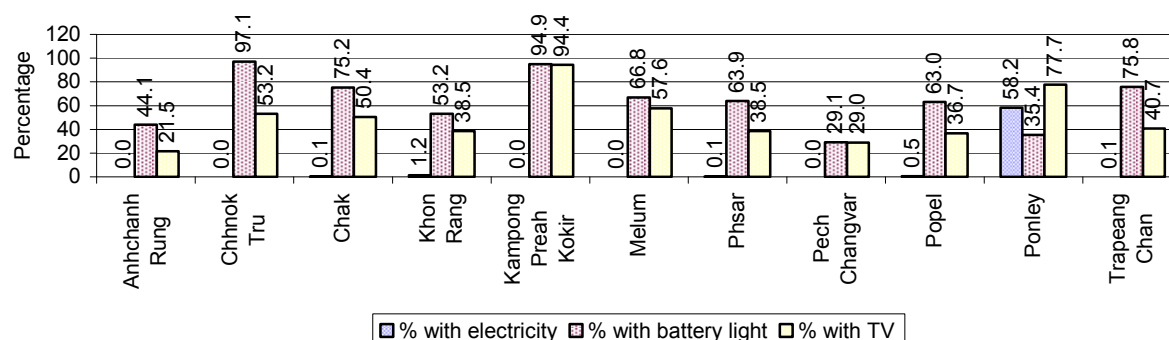
Living situation	2006	2007	2008
Families living in a house on public land	213 families	227 families	119 families
People, without permanent housing	19 person(s)	36 person(s)	25 person(s)

### 1.3.3 Percentage of Population living in a particular type of House, by Commune, in 2008



**Note:** Calculated against the total number of houses in each commune

### 1.3.4 Percentage of Houses with Electricity, Battery Lights and/or TVs, by Commune, in 2008



**Note:** Calculated against the total number of houses in each commune

### 1.3.5 Types of Vehicles and their ratio to Families across 3 years

This table shows the number of families per vehicle in the district. The last column shows the total number of each type of vehicle in the district for 2008.

Description	2006 ratio	2007 ratio	2008	
			Ratio	Number
Bicycle and bicycle with trailer	1	1	1	9,875
Ox-carts and horse-carts	2	2	2	5,918
Motorbike/with trailer	6	5	4	2,606
Motor tri-cycle	2,763	1,867	3,849	3
Large Transportation				
<b>Total number of cars/trucks</b>	62	52	51	225
Locally made vehicles	184	137	136	85
Trucks for goods transport	151	160	130	89
Buses/mini buses for passengers	553	800	642	18
Family cars	442	233	350	33
Agriculture machinery				
Tractors used for plowing	5,527	5,602	5,774	2
Power-tillage used for plowing	45	31	23	494
Other type of machinery				
Other type of machinery	691	1,018	608	19
Water transportation				
Row boats	5	5	5	2,432
Total number of motor boats				
Motor boats used for fishing	6	6	6	1,827
Motor boats used for passengers	7	7	8	1,463
Motor boats used for goods transporting	N/A	N/A	N/A	0
	45	32	32	364

**Note:** Ratio of families to a particular type of vehicle is the result of the total number of families divided by total number of that type of vehicle. Other types of vehicles, such as bulldozer, excavator, rollers etc. are not listed.

## 2 Infrastructure and Economy

### 2.1 Roads in meters over 3 years

Description	2006	2007	2008
Bituminous road	0 m	22,101 m	22,101 m
DBST, Macadam road	0 m	0 m	0 m
Concrete road	0 m	0 m	0 m
Laterite road	51,881 m	33,015 m	41,925 m
Constructed earth road	38,373 m	40,053 m	45,466 m
Un-constructed earth road	43,644 m	114,505 m	116,125 m

### 2.2 Sewerage Pipes in meters over 3 years

Description	Sewage pipe length		
	2006	2007	2008
Total length of sewage pipe, diameter 30-50 cm	48 m	184 m	194 m
Length of newly constructed sewage pipe, diameter 30-50 cm	42 m	10 m	20 m
Length of sewage pipe, diameter 30-50 cm needs repair/rehabilitation	0 m	0 m	10 m
Total length of sewage pipe, diameter of pipe 60-100 cm	78 m	264 m	369 m
Length of newly constructed sewage pipe, diameter 60-100 cm	55 m	90 m	65 m
Length of sewage pipe, diameter 60-100 cm needs repair/rehabilitation	0 m	0 m	10 m
Sewage pipe, diameter of pipe over 100 cm	30 m	30 m	45 m
Length of newly constructed sewage pipe, diameter over 100 cm	30 m	30 m	30 m
Length of sewage pipe, diameter over 100 cm needs repair/rehabilitation	0 m	0 m	0 m

### 2.3 Drainage and Bridges

Construction Type	2006		2007		2008	
	place(s)	Length	place(s)	Length	place(s)	Length
Single pipe culvert	109	563m	190	1,010 m	207	1,082 m
Double-pipe culvert	19	134m	18	121 m	20	141 m
Box pipe culvert	2	15m	6	50m	6	49 m
Wooden bridge	7	80m	6	84m	3	38 m
Concrete bridge	29	207m	24	1,169m	27	170 m
Bale bridge	0	0m	0	0m	0	0 m
Spillway construction	18	52m	9	2,576m	159	87 m

### 2.4 Services in the District

Descriptions	Number of places by year		
	2006	2007	2008
<b>Public</b>			
Electricity generating stations	2	1	1
Health clinics	9	6	6
<b>Private</b>			
Bicycle and motorcycle repair places	36	21	25
Agricultural machinery, tools and equipment repair places	3	3	3
Electronic tool repair places	12	10	5
Battery-charging services	31	36	44
Handicraft places, wooden furniture and forest by-products	7	4	5
Other handicraft places (excluding furniture)	5	4	4
Small-scale services (hairstylist, phone service, massage,	41	33	34

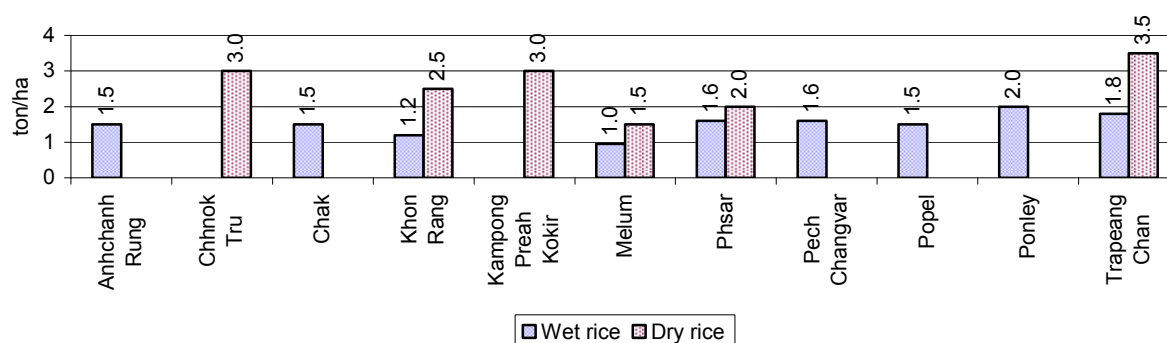
Descriptions	Number of places by year		
	2006	2007	2008
Karaoke, etc)			
Small-scale food shop businesses (Food, groceries, drink shop, etc)	30	53	54
Small-scale rice mills	329	419	403
Medium or large-scale rice mills	1	1	1
Small-scale markets	6	4	3
Large-scale market	1	2	2
Alcohol refinery places	52	38	37
Pharmacies and small drug stores	5	5	5
Hotels	0	0	0
Guest houses	1	1	1
Restaurants	2	2	2
Gasoline stations	4	4	4

## 2.5 Agriculture

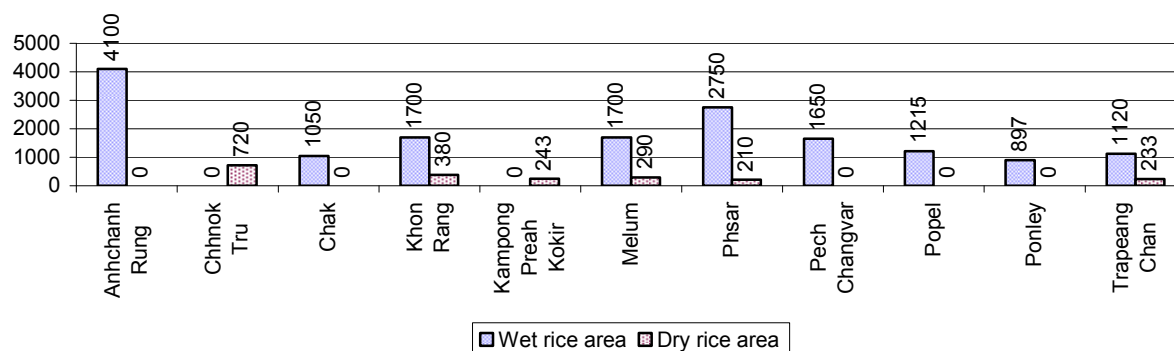
### 2.5.1 Rice cultivation in the District over 3 years

Description	2006	2007	2008
Total dry rice land area	2,763 ha	2,306 ha	2,307 ha
Actual dry rice cultivation area	2,232 ha	2,076 ha	2,076 ha
% actual cultivation to total land	81%	90%	90%
Total dry rice production	6,509 tonne(s)	5,362 tonne(s)	5,362 tonne(s)
Average dry rice yield	2.9 tonne(s)/ha	2.6 tonne(s)/ha	2.6 tonne(s)/ha
Total wet rice land area	17,592 ha	16,188 ha	16,242 ha
Actual wet rice cultivation area	14,873 ha	15,348 ha	16,182 ha
% actual cultivation to total land	85 %	95%	100%
Total wet rice production	19,782.74 tonne(s)	22,118.17 tonne(s)	24,542.70 tonne(s)
Average wet rice yield	1.3 tonne(s)/ha	1.4 tonne(s)/ha	1.5 tonne(s)/ha
Total intensive rice land area	0 ha	0 ha	0 ha
Actual intensive rice cultivation area	- ha	- ha	- ha
Average intensive rice yield	- tonne(s)/ha	- tonne(s)/ha	- tonne(s)/ha
Actual upland rice cultivation area	0 ha	0 ha	0 ha
Total upland rice production	- tonne(s)	- tonne(s)	- tonne(s)
Average upland rice yield	- tonne(s)/ha	- tonne(s)/ha	- tonne(s)/ha

### 2.5.2 Estimated wet and dry Season Rice Yield in tonne(s)/Ha, by Commune, in 2008



### 2.5.3 Cultivated wet and dry Season Rice areas in Ha, by Commune, in 2008



### 2.5.4 Estimated intensive Rice Yields in tonnes/Ha, by Commune, for 2008

There were no estimated intensive rice yields in this District in 2008

### 2.5.5 Estimated upland Rice Yield in tonnes/Ha, by Commune, for 2008

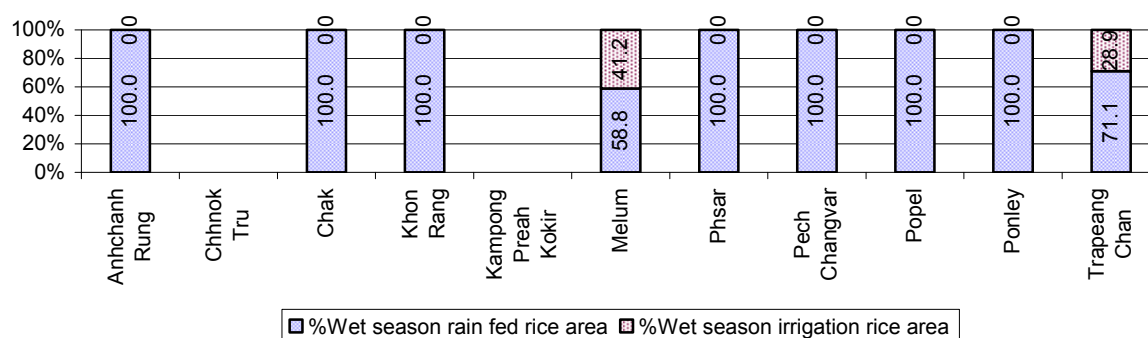
There were no estimated upland rice yields in this District in 2008

### 2.5.6 Wet season Rice irrigation across 3 years

Description		2006 %	2007 %	2008	
				%	Number
Total area of wet season rain fed rice land		92%	97%	94 %	15,158 ha
Percentage of wet season rice land that is irrigated; and for 2008 area in Ha		8 %	3 %	6 %	1,024 ha
Where	Area irrigated from canal/dam	100 %	100 %	100 %	1,024 ha
	Area irrigated from river, stream, lake, natural pond	0 %	0 %	0 %	0 ha
	Area irrigated from drilled well	0 %	0 %	0 %	0 ha
	Area irrigated from dug pond	0 %	0 %	0 %	0 ha

### 2.5.7 Water sources for wet Season Rice Cultivation, by Commune, in 2008

This chart shows the percentage of wet season rice cultivation receiving water from rain (natural) and from irrigation.



### 2.5.8 Access to Irrigation

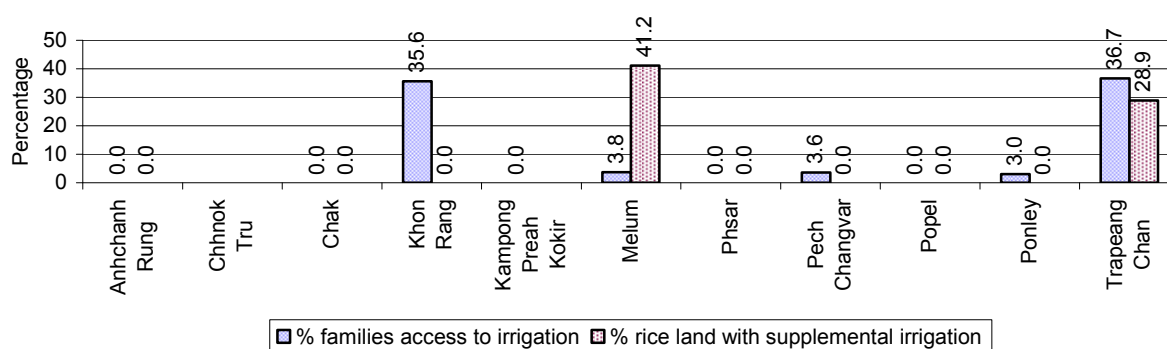
Description	2006 %	2007 %	2008	
			%	Number
Families who have access to irrigation water	10%	10%	10%	898 families
Families who have irrigation wells	2%	3%	1%	86 families

**Note:** Calculated against the total number of families are rice farmers

### 2.5.9 Number of Irrigation Wells over 3 years

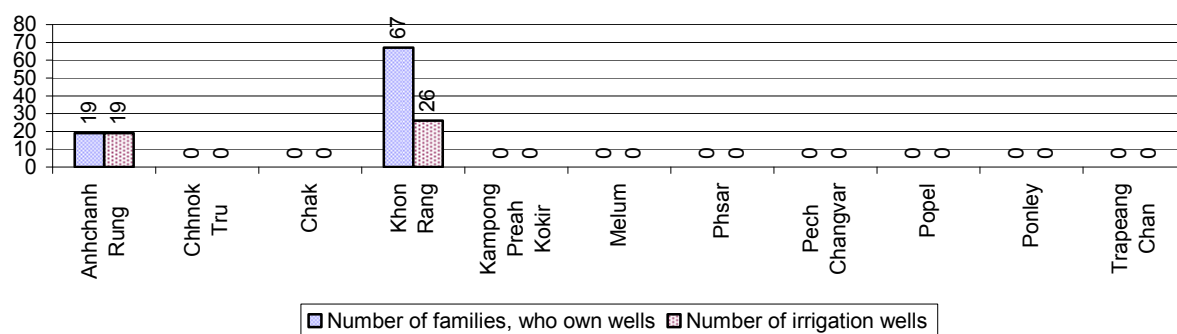
Description	2006	2007	2008
Number of irrigation wells	44 wells	215 wells	45 wells

### 2.5.10 Percentage of Families with access to (supplemental) Irrigation for wet Season Rice cultivation, by Commune, in 2008



**Note:** % of families, with access to irrigation is calculated against the total number of families, whose main occupation is rice farming. Irrigated wet rice land area is calculated against the total actual wet rice land cultivated areas

### 2.5.11 Irrigation Wells, by Commune, in 2008

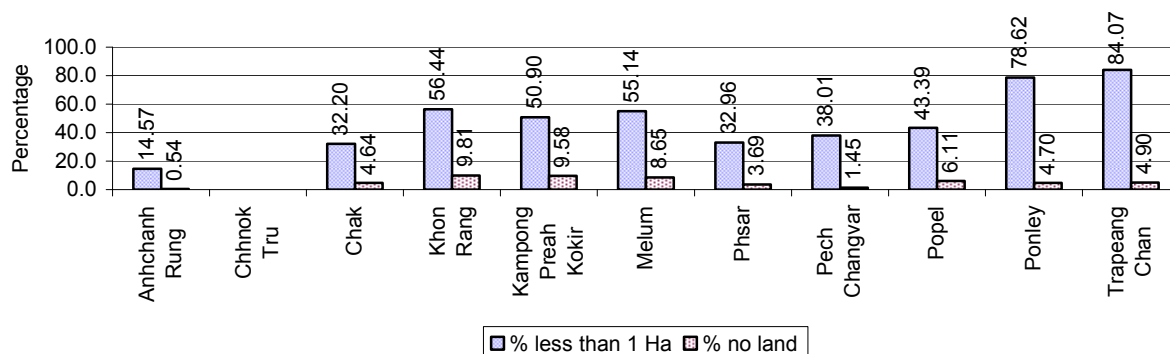


### 2.5.12 Farmers owning less than one hectare of Rice Land

Description	2006 %	2007 %	2008	
			%	Number
Families who have less than one hectare of rice land	45%	47%	49%	4,303 families
Families who do not own any rice land	5%	5%	5%	455 families

**Note:** Calculated on basis of total number of families who are rice farming

### 2.5.13 Percentage of Farmers with less than one Hectare or no Rice Land, by Commune, in 2008

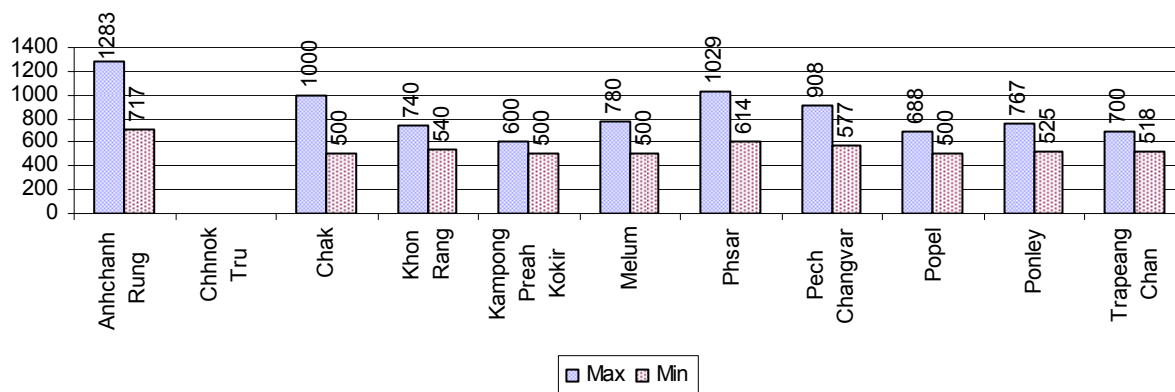


**Note:** Calculated on basis of total number of families who are rice farming

### 2.5.14 Average farm-gate Prices of Rice, over 3 years

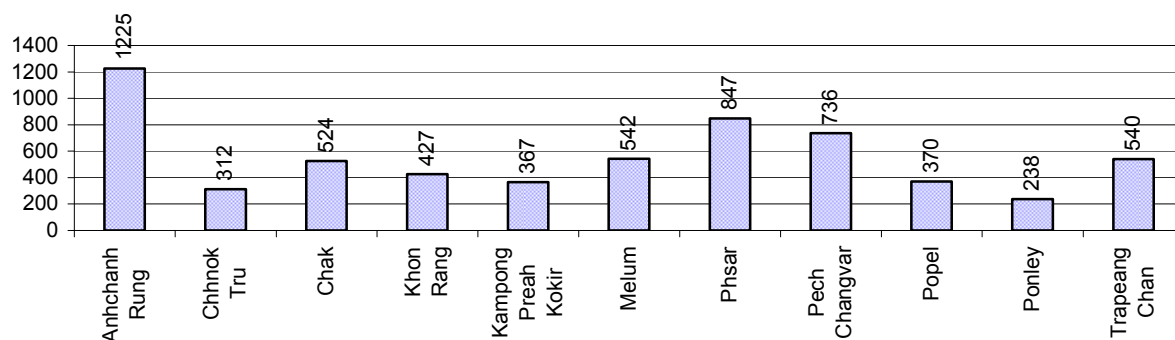
Description	2006	2007	2008
Maximum average farm gate price	544 Riels/Kg	712 Riels/Kg	849 Riels/Kg
Minimum average farm gate price	417 Riels/Kg	549 Riels/Kg	549 Riels/Kg
Average farm gate price	481 Riels/Kg	631 Riels/Kg	699 Riels/Kg
Average rice production per person	499 Kg/person	523 Kg/person	547 Kg/person

### 2.5.15 Minimum and maximum farm-gate Prices of Rice in Riel/kg, by Commune, in 2008



### 2.5.16 Production of Paddy in Kgs/Person, by Commune, in 2008

This table shows how much paddy (harvested rice) is produced in a year in a commune, in kgs per person.

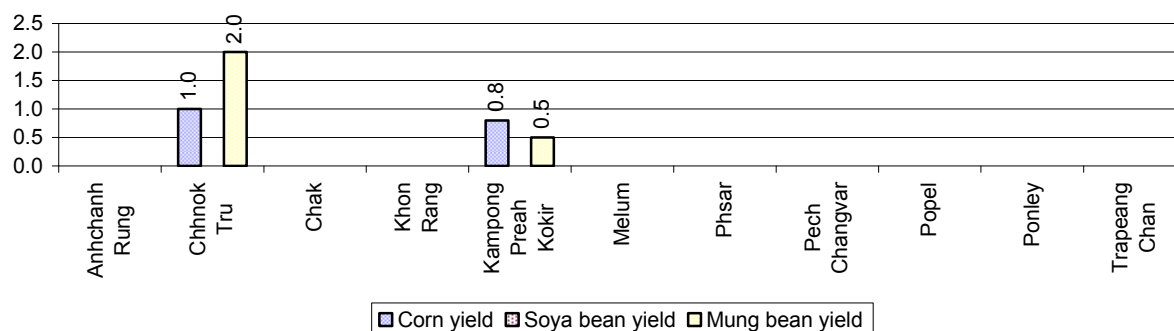


### 2.5.17 Production of other Crops, over 3 years

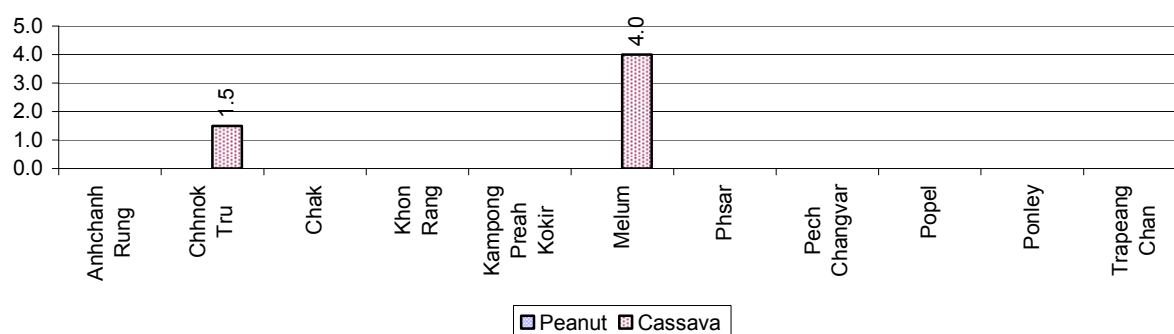
Crops	2006	2007	2008
Corn cultivation area	15 ha	255 ha	285 ha
Estimated corn yield	4.0 tonne(s)/ha	0.9 tonne(s)/ha	0.9 tonne(s)/ha
Estimated corn production	60 tonne(s)	230 tonne(s)	257 tonne(s)
Soya bean cultivation area	0 ha	0 ha	0 ha
Estimated Soya bean yield	- tonne(s)/ha	- tonne(s)/ha	- tonne(s)/ha
Estimated Soya bean production	- tonne(s)	- tonne(s)	- tonne(s)
Mungbean cultivation area	1,465 ha	402 ha	452 ha
Estimated Mungbean yield	0.5 tonne(s)/ha	1.2 tonne(s)/ha	1.3 tonne(s)/ha
Estimated Mungbean production	733 tonne(s)	482 tonne(s)	565 tonne(s)
Peanut cultivation area	0 ha	0 ha	0 ha
Estimated Peanut yield	- tonne(s)/ha	- tonne(s)/ha	- tonne(s)/ha
Estimated Peanut production	- tonne(s)	- tonne(s)	- tonne(s)
Cassava cultivation area	17 ha	39 ha	31 ha
Estimated Cassava yield	19.0 tonne(s)/ha	4.5 tonne(s)/ha	2.8 tonne(s)/ha
Estimated Cassava production	323 tonne(s)	176 tonne(s)	85 tonne(s)
Sweet potatoes cultivation area	15 ha	19 ha	21 ha

Crops	2006	2007	2008
Estimated Sweet potatoes yield	3.6 tonne(s)/ha	2.8 tonne(s)/ha	2.8 tonne(s)/ha
Estimated Sweet potatoes production	52 tonne(s)	54 tonne(s)	60 tonne(s)
Sesame cultivation area	1 ha	30 ha	0 ha
Estimated Sesame yield	1.0 tonne(s)/ha	8.0 tonne(s)/ha	- tonne(s)/ha
Estimated Sesame production	1 tonne(s)	240 tonne(s)	- tonne(s)

### 2.5.18 Yields of Corn, Soya beans and Mungbeans in tonne(s)/ha, by Commune, in 2008



### 2.5.19 Yields of Peanuts and Cassava in tonne(s)/ha by Commune, in 2008



### 2.5.20 Yields of Sweet Potatoes and Sesame in tonne(s)/ha, by Commune, in 2008



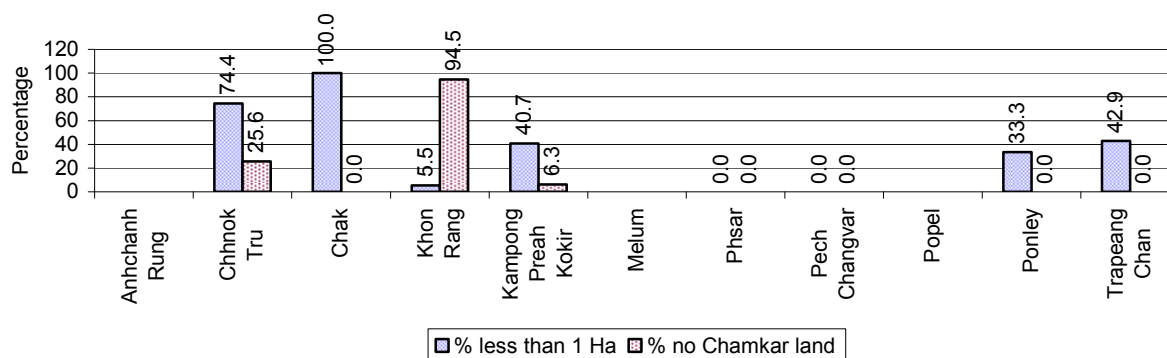
### 2.5.21 Percentage Farmers who own less than 1 Ha or no Chamkar land

Description	2006 %	2007 %	2008	
			%	Number
Families, who own less than 1ha of Chamkar land	27%	34%	33%	168 families
Families, with no Chamkar land	13%	9%	27%	139 families

**Note 1:** Calculated as a percentage of the total number of families whose main occupation is Chamkar (not rice) farming

**Note 2:** Chamkar land is no-rice land, i.e. other crops

### 2.5.22 Percentage Farmers owning less than 1 ha or no Chamkar land, by Commune, in 2008



**Note:** Percentage is calculated among families, who Chamkar farm as a main occupation, not the total population of the commune.

### 2.5.23 Percentage of Families raising Cattle/Buffalo, over 3 years

Description	2006 %	2007 %	2008	
			%	Number
Families raising cattle/buffalo	65%	66%	64%	7,350 families
Families raising cattle/buffalo as labor forces	59%	61%	58%	6,744 families

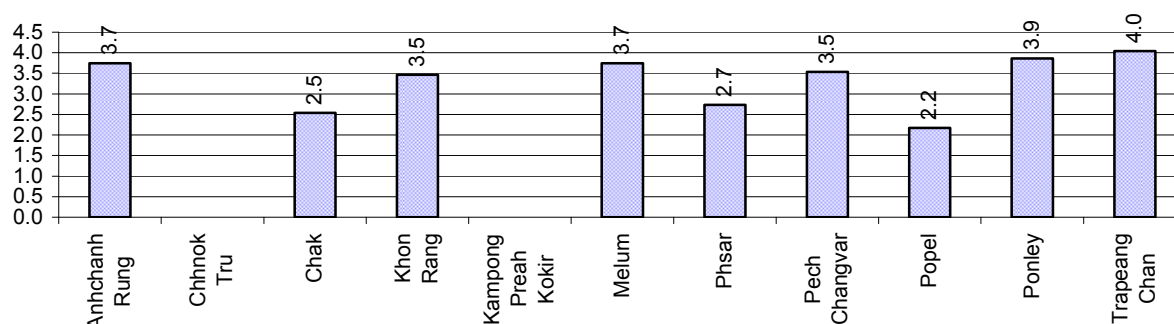
**Note:** Calculated against the total number of families.

### 2.5.24 Number of Cattle/buffalo being raised, over 3 years

Description	2006	2007	2008
Total number of cattle/buffalo	24,507 head(s)	24,795 head(s)	24,335 head(s)
Average cattle/buffalo per families	3.4 head(s)/families	3.3 head(s)/families	3 head(s)/families

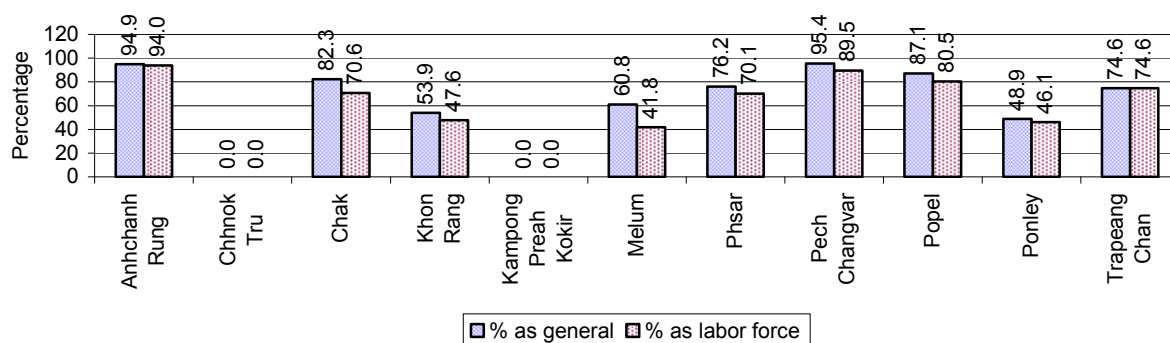
**Note:** Calculated by dividing total number of cattle/buffalo by total number of cattle/buffalo raising families

### 2.5.25 Average number of Cattle/Buffalo per Family, by Commune, in 2008



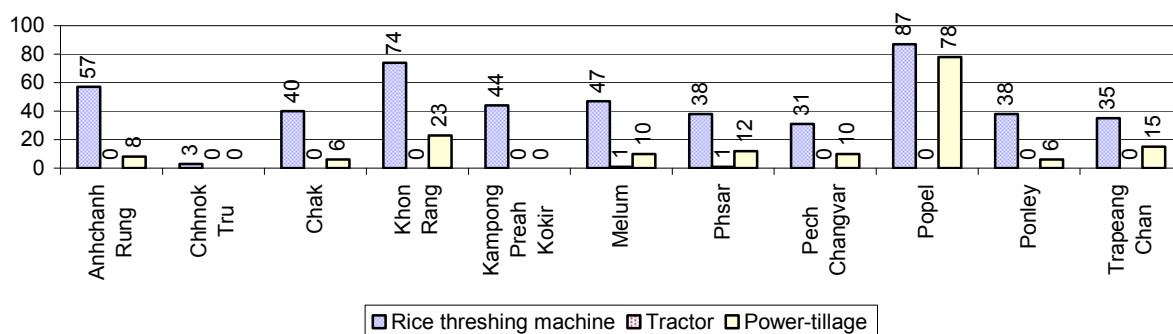
**Note:** Calculated by dividing total number of cattle/buffalo by total number of cattle/buffalo raising families

### 2.5.26 Percentage Families raising Cattle/Buffalo, for general and labor purposes in 2008, by Commune



**Note:** Calculated using the total number of families raising cattle/buffalo against the total number of families.

### 2.5.27 Type and number of agricultural Machines, by Commune, in 2008

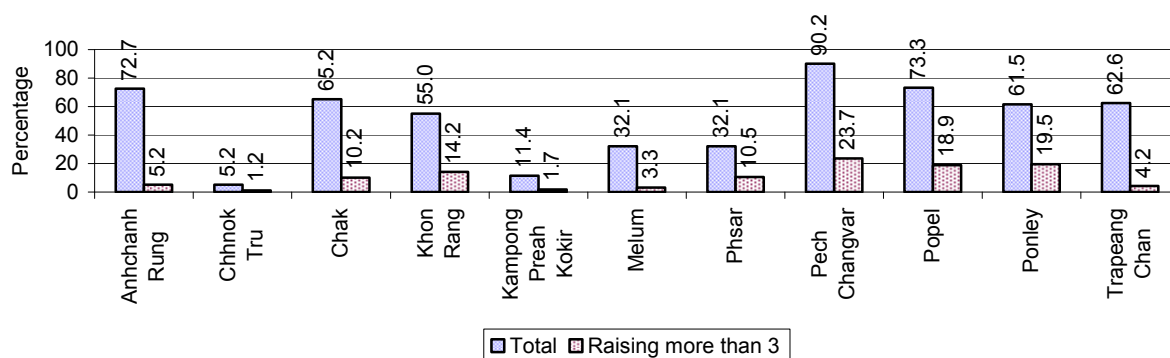


### 2.5.28 Livestock-producing Households over 3 years

Description	2006 %	2007 %	2008	
			%	Number
Total number of families raising pigs	56%	57%	53%	6,149 families
number of families raising more than 3 pigs	11%	11%	11%	1,290 families
Total number of families raising chickens	74%	79%	78%	8,980 families
number of families raising more than 3 chickens	60%	71%	70%	8,096 families
Total number of families raising ducks	4%	7%	4%	502 families
number of families raising more than 5 ducks	2%	4%	4%	444 families
Total number of families raising goats or sheep	0%	0%	0%	3 families
Total number of families raising horses	0%	0%	0%	1 families

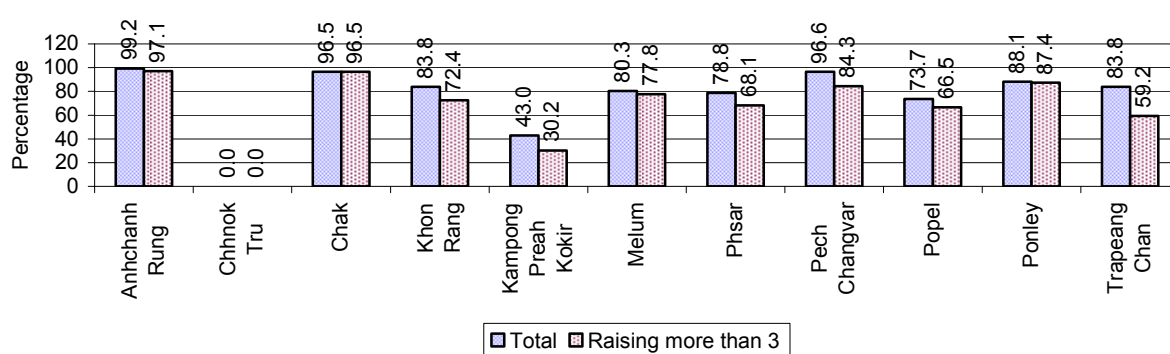
**Note:** Calculated against the total number of families

### 2.5.29 Percentage Families raising Pigs, by Commune, in 2008



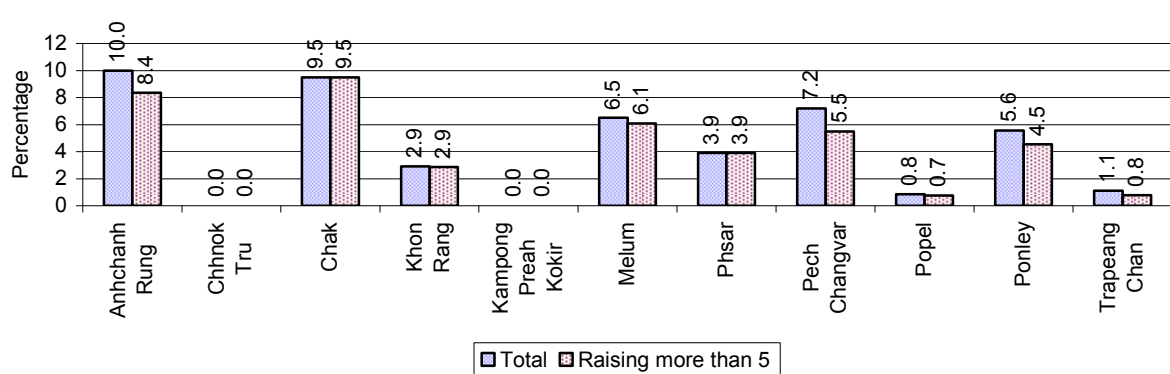
**Note:** Calculated against the total number of families in the commune

### 2.5.30 Percentage Families raising Chickens, by Commune, in 2008



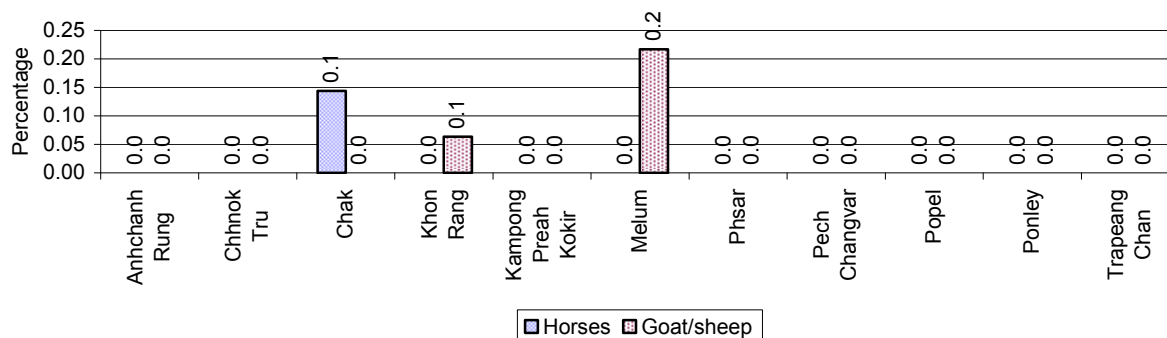
**Note:** Calculated against the total number of families in the commune

### 2.5.31 Percentage Families raising Ducks, by Commune, in 2008



**Note:** Calculated against the total number of families in the commune

### 2.5.32 Percentage Families raising Horses, Goats or Sheep, by Commune, in 2008



**Note:** Calculated against the total number of families in the commune

### 2.5.33 Livestock Farms over 3 years

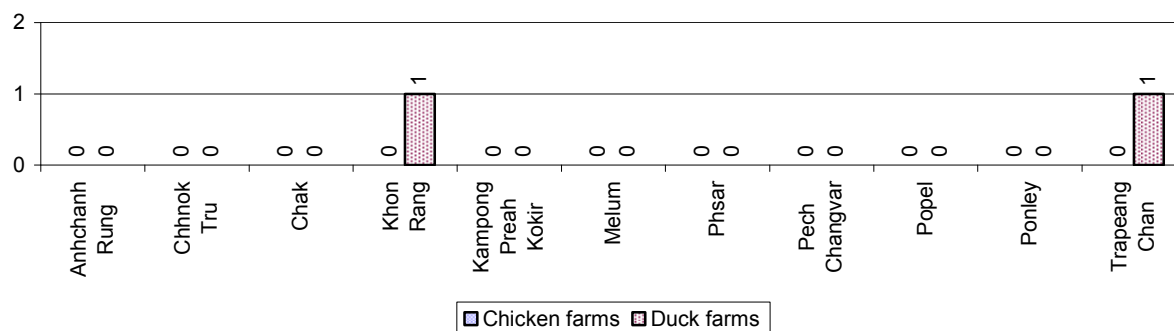
Description	2006	2007	2008
Number of cattle/buffalo farms	0 farm(s)	12 farm(s)	0 farm(s)
Number of pig farms	17 farm(s)	91 farm(s)	0 farm(s)
Number of goat/sheep farms	1 farm(s)	1 farm(s)	0 farm(s)
Number of chicken farms	0 farm(s)	2 farm(s)	0 farm(s)
Number of duck farms	8 farm(s)	5 farm(s)	2 farm(s)

### 2.5.34 Number Livestock Farms, by Commune in 2008

There were no farms of this type in this District in 2008

**Note:** Number of farms are recorded by the village chief, not by counting number of livestock in each farm

### 2.5.35 Number Chicken and Duck Farms, by Commune, for 2008



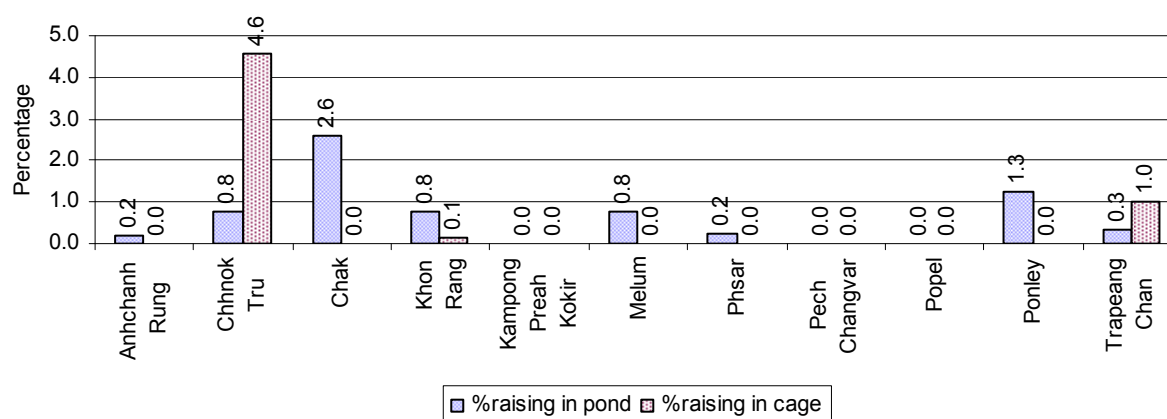
*Note: Number of farm places recorded by village chief, not by counting number of livestock in each farm*

### 2.5.36 Families raising Fish over 3 years

Description	2006	2007	2008
Total number of families raising fish	125 families	139 families	129 families
% families raising fish	1%	1%	1%
Number families raising fish in pond	58 families	69 families	74 families
% families raising fish in pond	1%	1 %	1%
Number fish pond	56 pond(s)	74 pond(s)	81 pond(s)
No. of ponds per family	1.0 pond/families	1.1 pond/families	1.1 pond/families
Number of families raising fish in cage	67 families	70 families	55 families
%families raising fish in cage	1 %	1 %	0%
Number of fish cage	69 cage(s)	70 cage(s)	55 cage(s)
No. of fish cage per family	1.0 cage /families	1.0 cage /families	1.0 cage /families

*Note: % of families raising fish or fish in ponds or cages is calculated as a percentage of the total number of families.*

### 2.5.37 Percentage of Families raising Fish, by Commune, in 2008



*Note: Calculated as a percentage of the total number of families in the commune.*

**2.5.38 Shrimp and Prawn Farming over 3 years**

Description	2006	2007	2008
Number of families raising shrimps	0 families	0 families	0 families
% Families raising shrimps	0%	0%	0%
Number of shrimp ponds	0 pond	0 pond	0 pond
Total area raising shrimps	0 ha	0 ha	0 ha
Area per family	-ha/families	-ha/families	-ha/families
Number of families raising prawns	0 families	0 families	0 families
% families raising prawns	0%	0%	0%
Number prawn ponds	0 pond	0 pond	0 pond
Ponds per families	- pond/families	-pond/families	-pond/families
Number of prawn cages	0 cage	0 cage	0 cage
Cages per families	0 cage /families	0 cage /families	0 cage /families

**Note:** Percentage of families raising either prawns or shrimp is calculated against the number of families, who do aquaculture farming, NOT the total population.

**2.5.39 Numbers of Families raising Shrimps and number of Shrimp Ponds, by Commune, in 2008**

There were none of these in this District in 2008

**2.5.40 Number of Families raising Prawn and Number of Prawn Ponds/Cages, by Commune, in 2008**

There were none of these in this District in 2008

### 3 Social Aspects

#### 3.1 Education

##### 3.1.1 Kindergarten in the District over 3 years

Description	2006	2007	2008
Number of community kindergarten schools	4 school(s)	4 school(s)	5 school(s)
Number of community kindergarten class rooms	6 room(s)	5 room(s)	5 room(s)
Number of community kindergarten classes	6 class(es)	5 class(es)	5 class(es)
Number of community kindergarten teachers	5 person(s)	5 person(s)	5 person(s)
Number of women community kindergarten teachers	5 women	4 women	5 women
Number of state and private kindergarten schools	4 school(s)	8 school(s)	9 school(s)
Number of state and private kindergarten class rooms	12 room(s)	10 room(s)	11 room(s)
Number of state and private kindergarten classes	12 class(es)	8 class(es)	11 class(es)
Number of state and private kindergarten teachers	11 person(s)	7 person(s)	8 person(s)
Number of women state and private kindergarten teachers	11 women	7 women	8 women

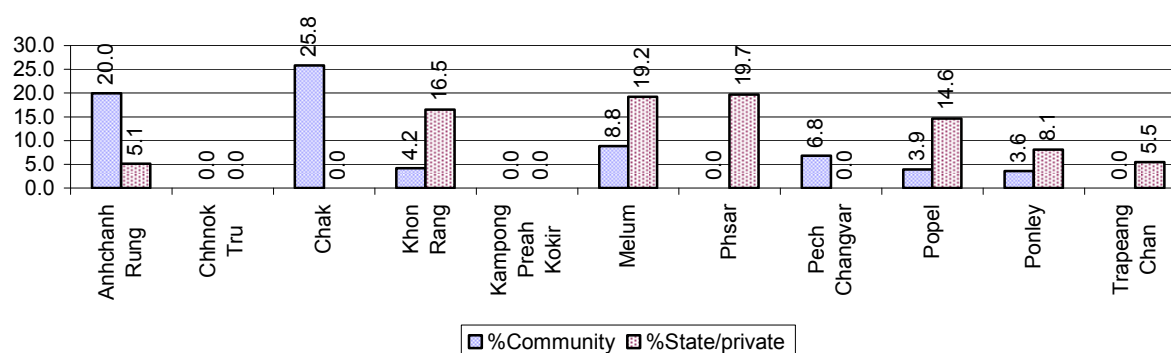
##### 3.1.2 Percentage enrolment at Kindergarten level over 3 years

*This table shows the percentage of the total 3-5 year old population attending kindergarten.*

Description	2006 %	2007 %	2008	
			%	Number
Total percentage of children, 3-5 yrs, go to kindergarten	16%	13%	13%	630 person(s)
Percentage of children, 3-5 yrs, go community kindergarten	8%	2%	5%	248 person(s)
Percentage children, 3-5 yrs, go state/private kindergarten	8%	10%	8%	382 person(s)

**Note:** Calculated against the total for that age group

##### 3.1.3 Percentage of Children 3-5 yrs attending Kindergarten, by Commune, in 2008



### 3.1.4 Basic Education over 3 years

#### Primary School

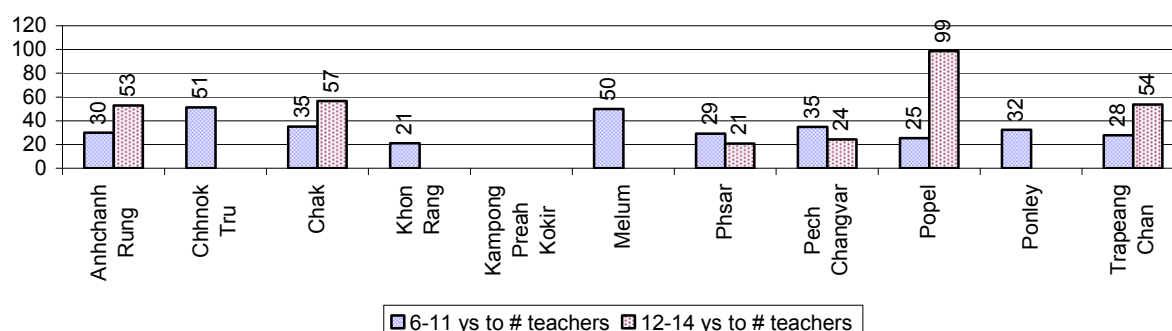
Description	2006	2007	2008
Number of primary schools	41 school(s)	45 school(s)	37 school(s)
Number of primary school rooms	227 room(s)	212 room(s)	236 room(s)
Number of primary classes	258 class(es)	276 class(es)	268 class(es)
Number of primary teachers	228 person(s)	232 person(s)	215 person(s)
Ratio of children 6-11 yrs to school	174	161	188
Ratio of children 6-11 yrs to school room	31	34	29
Ratio of children 6-11 yrs to class	28	26	26
Ratio of children 6-11 yrs to teacher	31	31	32

**Note:** According to education norm, children 6-11 yrs should attend primary school, while 12-14 yrs should be in lower secondary school, but in reality this varies.

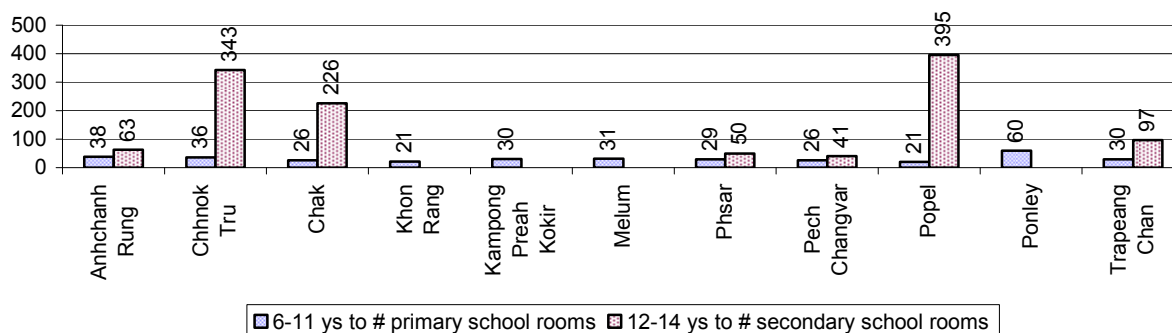
#### Lower Secondary School

Description	2006	2007	2008
Number of lower secondary schools	4 school(s)	4 school(s)	7 school(s)
Number of lower secondary school rooms	32 room(s)	21 room(s)	28 room(s)
Number of lower secondary classes	64 class(es)	30 class(es)	31 class(es)
Number of lower secondary teachers	116 person(s)	47 person(s)	52 person(s)
Ratio children 12-14 yrs to school	965	966	584
Ratio of children 12-14 yrs to school room	121	184	146
Ratio of children 12-14 yrs to class	60	129	132
Ratio of children 12-14 yrs to teacher	33	82	79

### 3.1.5 Ratio of 6-11 year old and 12-14 year old Children to number of Teachers, by Commune, in 2008



### 3.1.6 Ratio of 6-11 year old and 12-14 year old Children to number of School Rooms, by Commune, in 2008



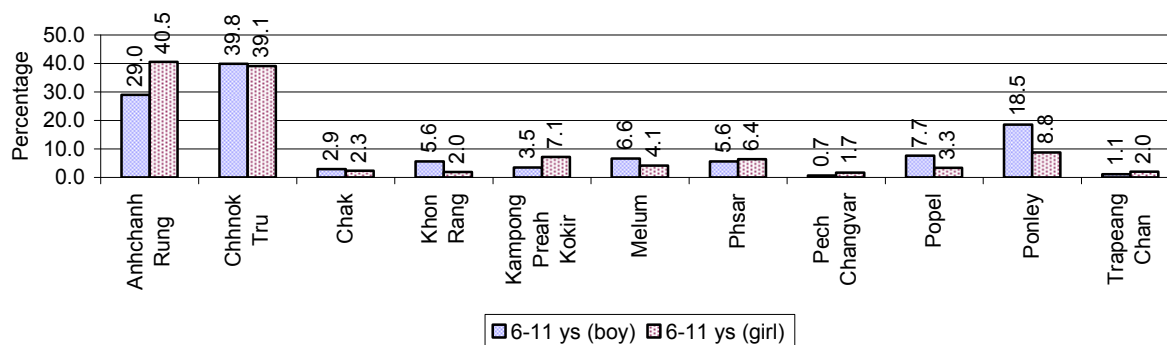
### 3.1.7 Enrolment status at Primary Level over 3 years

Description	2006 %	2007 %	2008	
			%	Number
Total children aged 6-11 years old	14%	14%	13%	6,945 person(s)
Total children aged 6-11 who are in school	89%	83%	87%	6,033 person(s)
Total children aged 6-11 who are not in school	11%	17%	13%	912 person(s)
Total girls aged 6-11 years old	13%	13%	12%	3,431 person(s)
Total girls aged 6-11 who are in school	89%	80%	87%	2,975 person(s)
Total girls aged 6-11 who are not in school	11%	20%	13%	456 person(s)
Total boys aged 6-11 years old	15%	15%	14%	3,514 person(s)
Total boys aged 6-11 who are in school	88%	87%	87%	3,058 person(s)
Total boys aged 6-11 who are not in school	12%	13%	13%	456 person(s)

**Note 1:** Percentage is calculated on the basis of the total number of children within 6-11 year age group for the first 3 rows and for the total girls and the total boys aged 6-11 yrs.

**Note 2:** Number of girls aged 6-11 who are in & not in school is calculated against the total number of girls aged 6-11 yrs. Number boys, 6-11 yrs who are in & not in school are calculated against the total number of boys aged 6-11 yrs.

### 3.1.8 Percentage of 6-11 year old Children not in School, by Commune, in 2008



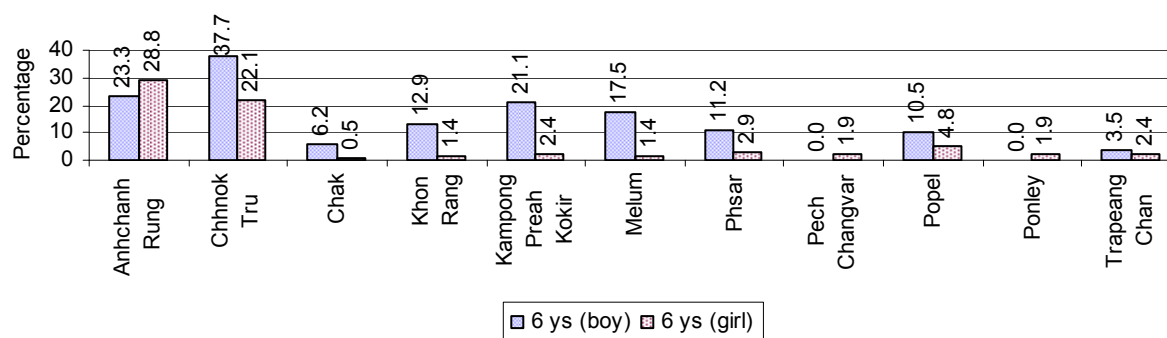
**Note:** calculated on the basis of the total number of children within 6-11 year age group in the commune.

### 3.1.9 Enrolment of 6 year old Children over 3 years

Description	2006 %	2007 %	2008	
			%	Number
Total % and number of children aged 6 years old	4%	4%	4%	1,996 person(s)
Total % of children aged 6 years old in school	79%	76%	86%	1,713 person(s)
Total % of children aged 6 years old not in school	21%	24%	14%	283 person(s)

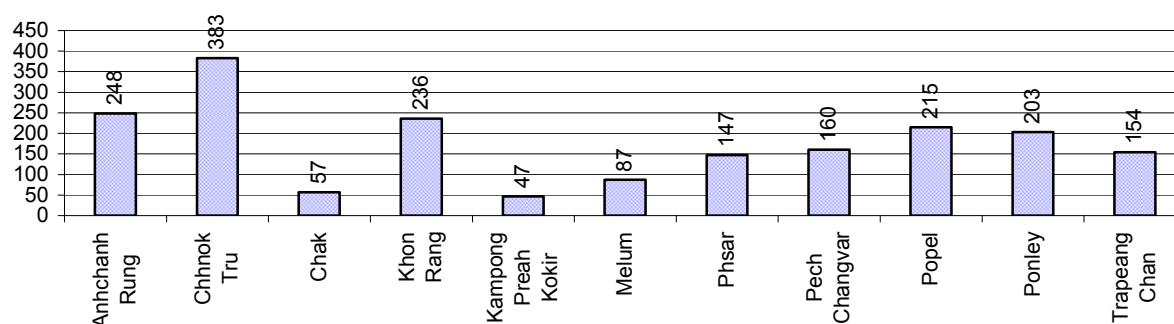
**Note:** First row calculated as a percentage of total population. Second and third row calculated as a percentage of the total number of 6 year olds.

### 3.1.10 Percentage of 6 year old Children not in School, by Commune, in 2008



**Note:** Calculated as a percentage of total 6 year old population

### 3.1.11 Number of 5 year old Children in each Commune in 2008

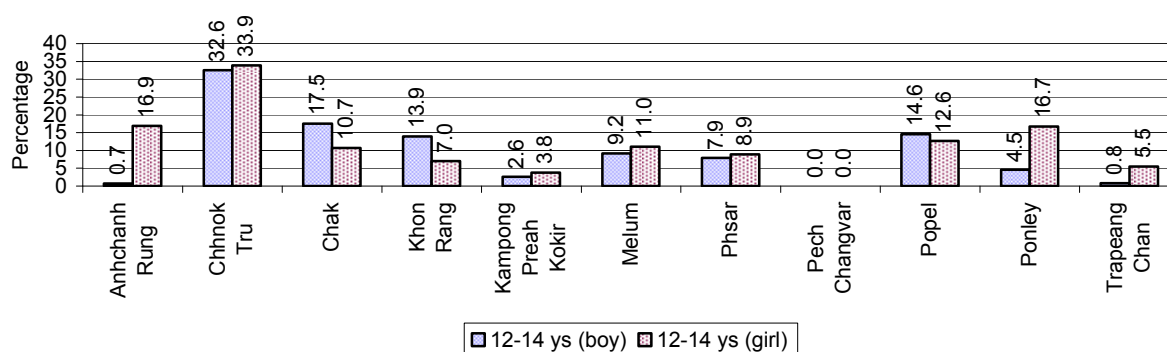


### 3.1.12 Enrolment at Lower Secondary Level over 3 years

Description	2006 %	2007 %	2008	
			%	Number
Total <b>children</b> aged 12-14 years old	7%	7%	7%	4,090 person(s)
Children aged 12-14 years old in school	92%	87%	87%	3,568 person(s)
Children aged 12-14 years old not in school	8%	13%	13%	522 person(s)
Total <b>girls</b> aged 12-14 years old	7%	7%	7%	2,021 person(s)
Girls aged 12-14 years old in school	93%	84%	86%	1,744 person(s)
Girls aged 12-14 years old not in school	7%	16%	14%	277 person(s)
Total <b>boys</b> aged 12-14 years old	7%	8%	8%	2,069 person(s)
Boys aged 12-14 years old in school	92%	91%	88%	1,824 person(s)
Boys aged 12-14 years old not in school	8%	9%	12%	245 person(s)

**Note:** Percentage is calculated on the basis of number of the total number of children within 12-14 yrs group, except for the first row of each section which is calculated on the basis of the total population.

### 3.1.13 Percentage of 12-14 year olds not in School, by Commune, in 2008



**Note:** Calculated as a percentage of the total 12-14 year old population in each commune

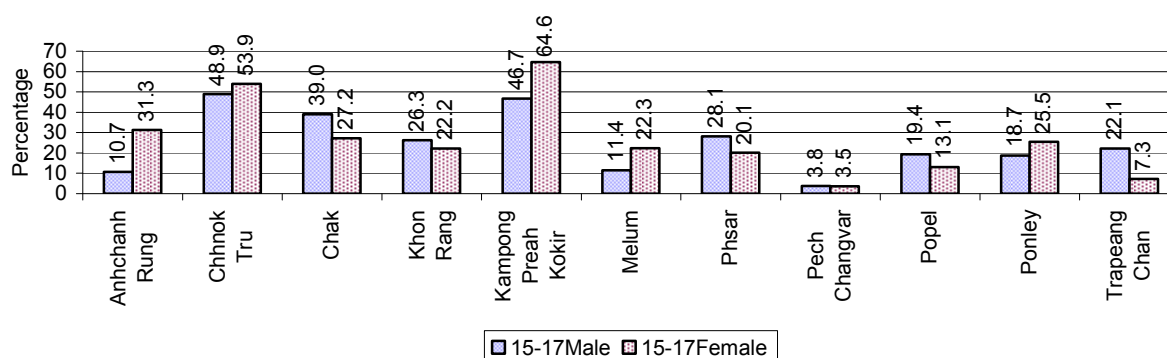
### 3.1.14 Upper Secondary Schools over 3 years

Description	2006	2007	2008
Number of upper secondary schools	1 school(s)	1 school(s)	1 school(s)
Number of upper secondary school rooms	42 room(s)	42 room(s)	42 room(s)
Number of upper secondary classes	84 class(es)	84 class(es)	84 class(es)
Number of upper secondary teachers	80 person(s)	80 person(s)	80 person(s)
Ratio of 15-17 yr olds to number of school	4,400	4,285	4,339
Ratio of 15-17 yr olds to number of school room	105	102	103
Ratio of 15-17 yr olds to number of classes	52	51	52
Ratio of 15-17 yr olds to number of teacher	55	54	54

### 3.1.15 Enrolment of 15-17 year old teenagers over 3 years

Description	2006	2007	2008
Number of teenage, 15-17 years old	4,400 person(s)	4,285 person(s)	4,339 person(s)
Number of teenage, 15-17 years old, who are not studying	893 person(s)	1,011 person(s)	1,098 person(s)
Percentage of teenage, 15-17 years old not studying	20%	24%	25%


### 3.1.16 Percentage of 15-17 year old Teenagers not at School, by Commune, in 2008



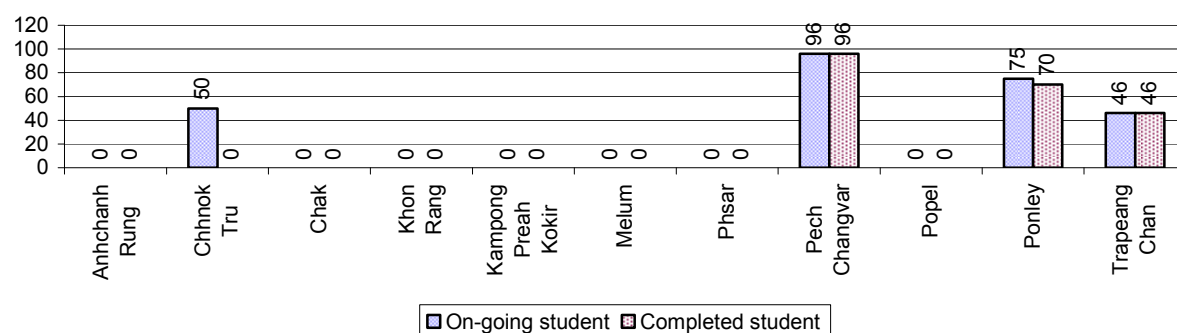
### 3.1.17 Literacy Classes as of 2008

Literacy classes	Organized by:		Other Program(s)	Total
	PDoEYS	NGOs		
Number of On-going literacy classes	8 class(es)	2 class(es)	0 class(es)	10 class(e)s
Number of literacy students in on-going classes	221 person(s)	46 person(s)	0 person(s)	267 person(s)
Completed literacy class(es)	6 classes	2 classes	0 classes	8 classes
Number of literacy students that have completed literacy classes	166 person(s)	46 person(s)	0 person(s)	212 person(s)
Number of students that passed	160 person(s)	46 person(s)	0 person(s)	206 person(s)

### 3.1.18 Number of on-going and completed Literacy Classes, by Commune, in 2008



### 3.1.19 Students of on-going & completed Literacy Classes, by Commune, in 2008

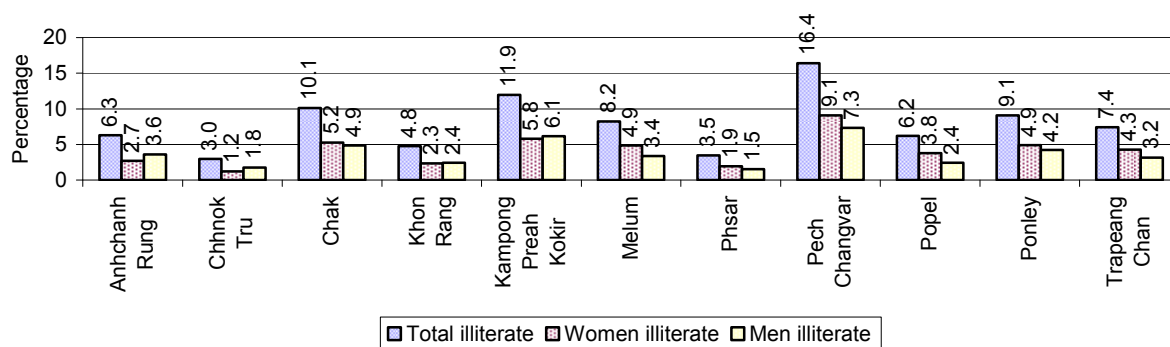


### 3.1.20 Percentage of illiterate People between 15-60, over 3 years

Illiteracy Status	2006 %	2007 %	2008	
			%	Number
Illiterate people, 15-60 years old	11%	9%	7%	2,289 person(s)
Illiterate females, 15-60 years old	6%	5%	4%	1,215 person(s)
Illiterate people, 15-17 years old	5%	4%	3%	140 person(s)
Illiterate females, 15-17 years old	2%	2%	1%	58 person(s)
Illiterate people, 18-24 years old	7%	6%	4%	300 person(s)
Illiterate females, 18-24 years old	3%	3%	2%	145 person(s)
Illiterate people, 25-60 years old	14%	11%	9%	1,849 person(s)
Illiterate females, 25-60 years old	8%	6%	5%	1,012 person(s)

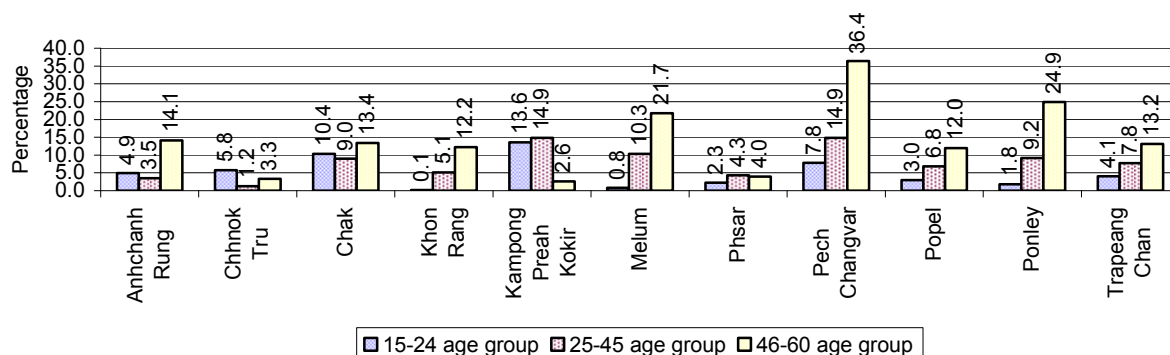
**Note:** Percentage is calculated on the basis of number of people in age each group.

### 3.1.21 Percentage illiterate People among 15-60 yrs old, by Commune, in 2008



**Note:** Percentages are calculated on the basis of number of people in that age group.

### 3.1.22 Percentage illiterate People for 15-24 yrs, 25-45 yrs and 46-60 yrs, by Commune, in 2008



**Note:** Percentage of illiterate people in each age group is calculated on the basis of number of people in that age group.

## 3.2 Health

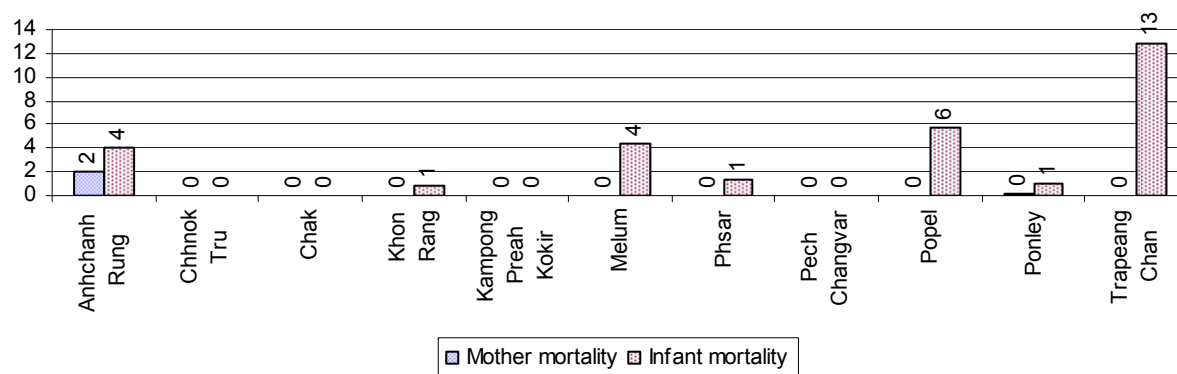
### 3.2.1 Health Situation of Women and Children, over 3 years

Description	2006	2007	2008
Number families with a birth during the year	881 families	929 families	885 families
Number of women who had their baby delivered by a TBA	324 person(s)	181 person(s)	168 person(s)
Percentage of women who had their baby delivered by a TBA	37 %	19 %	19 %
Number of women who had their baby delivered by a midwife	557 person(s)	748 person(s)	717 person(s)
Percentage of women had their baby delivered by a midwife	63 %	81 %	81 %
Number of mothers who died within 1 month of giving birth	5 person(s)	4 person(s)	10 person(s)
Mothers who died within 1 month of giving birth per 100,000 families having a delivery	568	431	1,130
Number of infants born during the year	881 person(s)	931 person(s)	886 person(s)
Number of Infants who died within 1 month	26 person(s)	23 person(s)	14 person(s)
Infants mortality within 1 month per 1,000 births	30	25	16

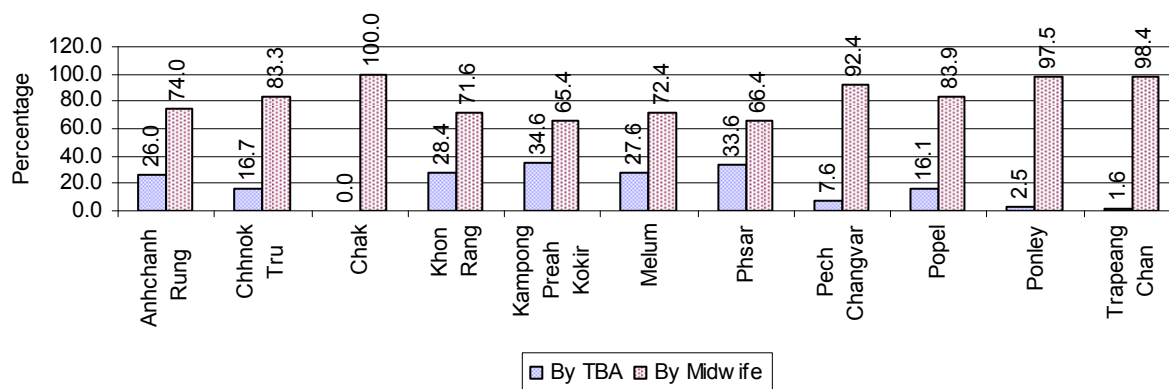
Description	2006	2007	2008
Number of children who died below the age of 5.	25 person(s)	53 person(s)	58 person(s)
Number of infants, aged 9-12 months, born during the year	585 person(s)	636 person(s)	678 person(s)
Nr. infants, aged 9-12 months, not receiving full immunization	11 person(s)	19 person(s)	15 person(s)
% of 9-12 months infants, not receiving full immunization	2 %	3 %	2 %

**Note:** TBA = Traditional Birth Attendant

### 3.2.2 Mothers dying within 0 days to 1 month of giving Birth and Infants dying within 1 month in 2008, by Commune

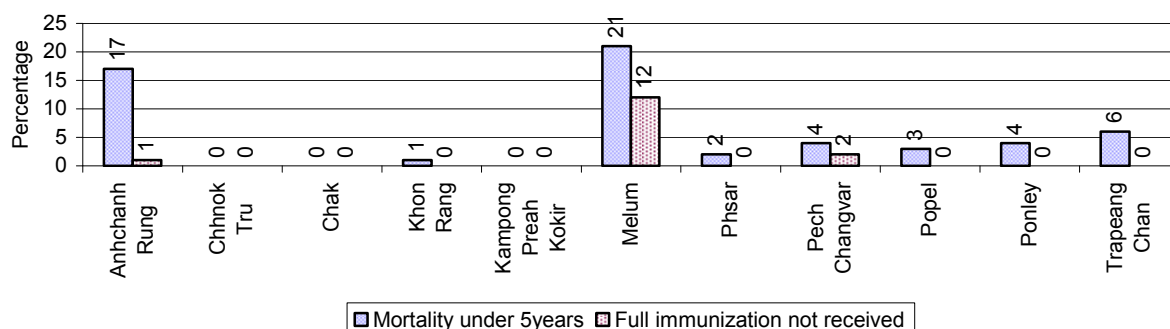


### 3.2.3 Percentage of Women delivering with a TBA or Midwife, by Commune



**Note:** Calculated as a percentage of total deliveries

### 3.2.4 Percentage of Children dying below 5 & of 9-12 months not receiving full Immunization, by Commune, in 2008



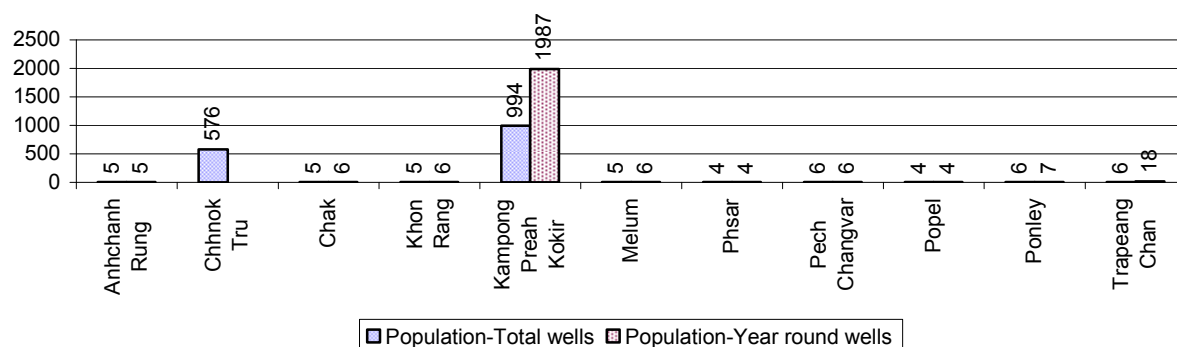
**Note:** Mortality rate calculated as a percentage of the total 5 year old population. Lack of immunization received calculated as a percentage of the total number 9-12 months olds there are

## 3.3 Water and Sanitation

### 3.3.1 Number of different types of Wells over 3 years

Type of wells	Number of wells by year		
	2006	2007	2008
<i>Total number of pumped or mixed wells</i>	2,631	3,172	3,618
Year-round usable pumped or mixed wells	2,172	2,526	2,861
Dry season unusable pump or mixed wells	459	646	757
Pump or mixed wells needing repair/rehabilitation	444	680	482
<i>Total number of ring wells</i>	4,869	5,354	5,812
Year-round usable ring wells	3,846	4,338	4,754
Dry season unusable ring wells	1,023	1,016	1,058
Ring wells needing repair/rehabilitation	642	615	638
<i>Total number of unprotected dug wells</i>	458	300	380
Year-round usable unprotected dug wells	316	146	247
Dry season unusable unprotected dug wells	142	154	133

### 3.3.2 Ratio of People to Wells, by Commune, in 2008



**Note:** Year-round wells excluding unprotected wells

### 3.3.3 Potable Ponds over 3 years

Type of Pond	2006	2007	2008
Total number of normal-type ponds	0 pond	1 pond	0 pond
Year-round usable normal-type ponds	0 pond	1 pond	0 pond
Dry season unusable normal-type ponds	0 pond	0 pond	0 pond
Normal-type ponds needing repair/rehabilitation	0 pond	0 pond	0 pond
Total number of filter ponds	6 pond	0 pond	0 pond
Year-round usable filter ponds	0 pond	0 pond	0 pond
Filter ponds, dry season unusable	6 pond	0 pond	0 pond
Filter ponds needing repair/rehabilitate	0 pond	0 pond	0 pond

### 3.3.4 Ratio of People to normal Ponds, by Commune in 2008

There were no normal ponds in this District in 2008

### 3.3.5 Ratio of People to Filter Ponds, by Commune, in 2008

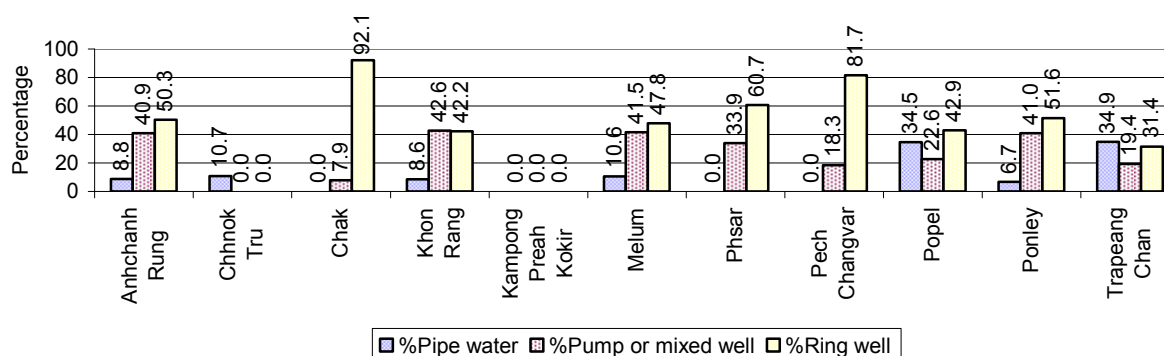
There were no filter ponds in this District in 2008

### 3.3.6 Source of potable Water for Households, over 3 years

Water sources	2006 %	2007 %	2008	
			%	Number
Families using water from purification system	1%	4 %	11 %	1,314 families
Families using water from pump, mixed wells	31%	25 %	28 %	3,284 families
Families using water from ring wells and open dug wells	56%	59 %	47 %	5,384 families
Families using water from pond	0%	0 %	0 %	0 families
Families using water from rain water storage	0%	0 %	0 %	13 families
Families using water from rivers, lakes, natural ponds and reservoirs	12%	12 %	13 %	1,553 families

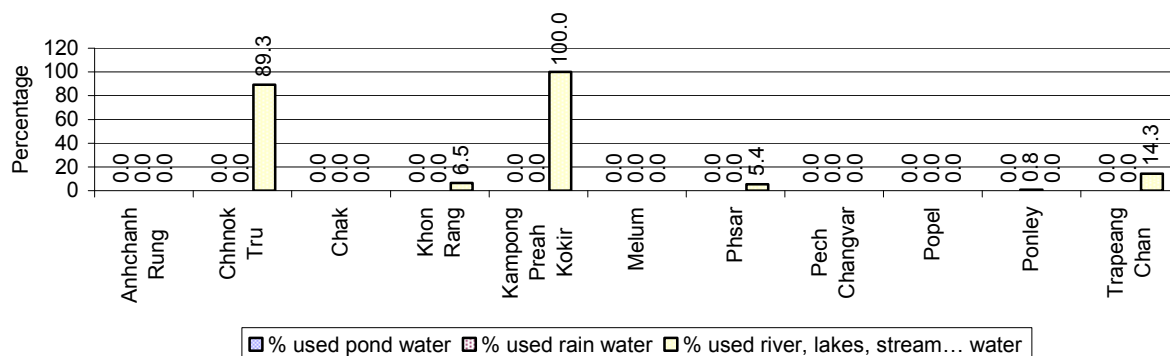
**Note:** Calculated as a percentage of the total number of families.

### 3.3.7 Percentage Families using different Water Sources, by Commune, in 2008



**Note:** Calculated as a percentage of the total number of families in each commune

### 3.3.8 Percentage Families using Water from Rain Water Storage, Ponds and natural Sources (rivers/lakes/natural ponds/reservoirs), by Commune, 2008



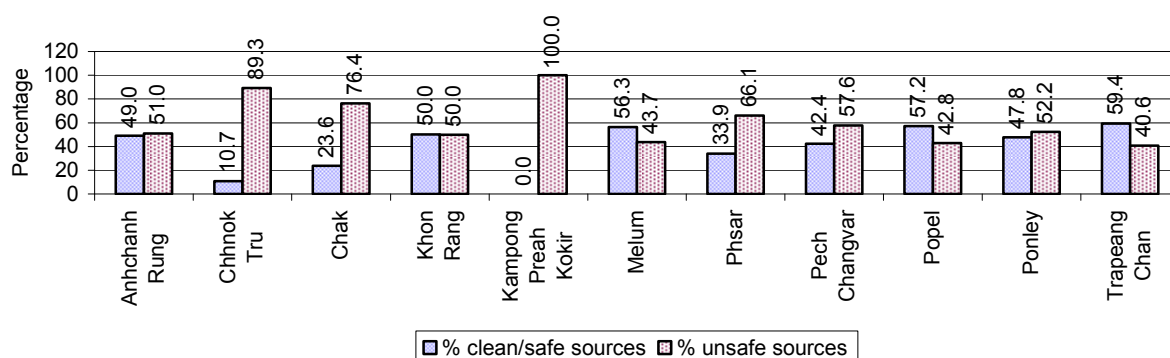
**Note:** Calculated as a percentage of the total number of families in each commune

### 3.3.9 Drinking Water Sources in the dry Season over 3 years

Percentage Families that get drinking water from:	2006 %	2007 %	2008	
			%	Number
from clean/safe sources	33 %	30 %	43 %	4,964 families
from unsafe sources	67 %	70 %	57 %	6,584 families

**Note:** Calculated as a percentage of the total number of families.

### 3.3.10 Percentage Families using safe and unsafe Water Sources in the dry Season, by Commune, in 2008



**Note:** Calculated as a percentage of the total number of families in each commune.

### 3.3.11 Drinking Water Purification by Households, over 3 years

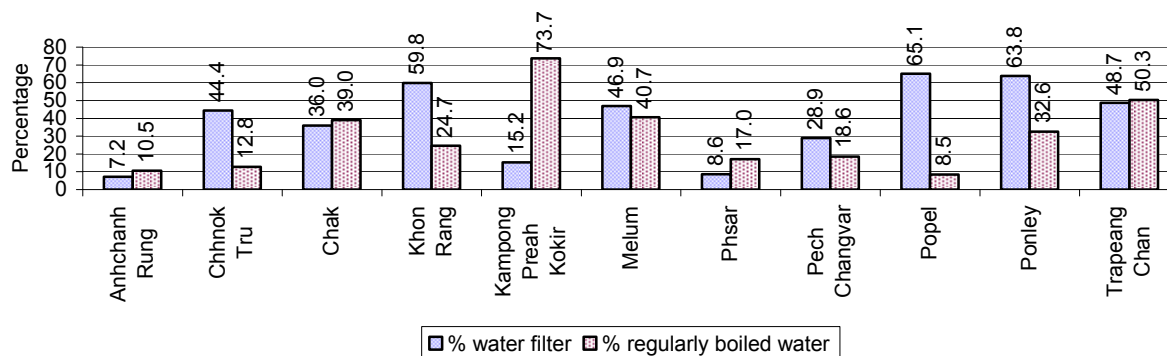
This table shows the different ways families make water safe for drinking.

Families, who:	2006 %	2007 %	2008	
			%	Number
Filter water for drinking	11%	25%	42 %	4,816 families
Boil water for drinking	31%	27%	27 %	3,147 families

**Note:** Calculated as a percentage of the total number of families

### 3.3.12 Percentage Families filtering Water or regularly boiling Water, by Commune, in 2008

This graph shows the different ways families make drinking water safe.



**Note:** Calculated on as a percentage of the total number of families in each commune.

### 3.3.13 Families' access to Water, over 3 years

Families access to water	2006	2007	2008	
	%	%	%	Number
Families with water at home or in less then 150m	83%	38%	53 %	6,118 families
Families with water 150m or more away from home	13%	5%	21 %	2,427 families

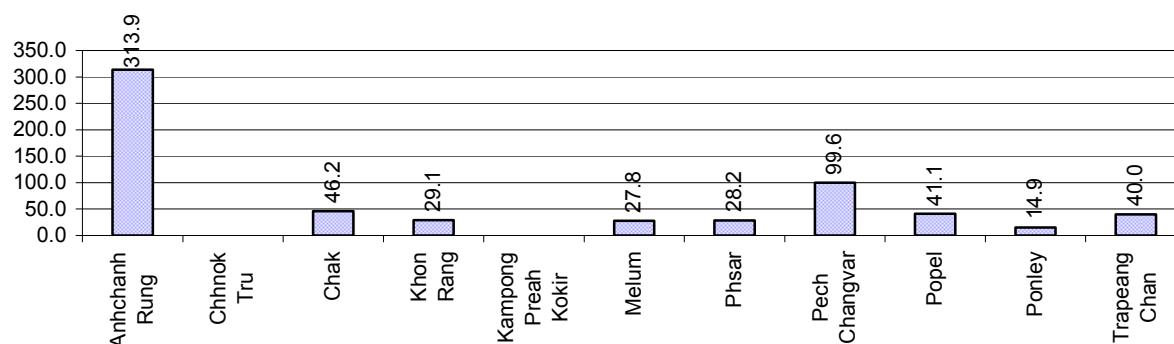
**Note:** Calculated as a percentage of the total number of families

### 3.3.14 Ratio of people to Latrines over 3 years

Description	2006	2007	2008	
	Ratio	Ratio	Ratio	Number
Ratio of people to latrines	41.5	33.2	37.6	1,455.0

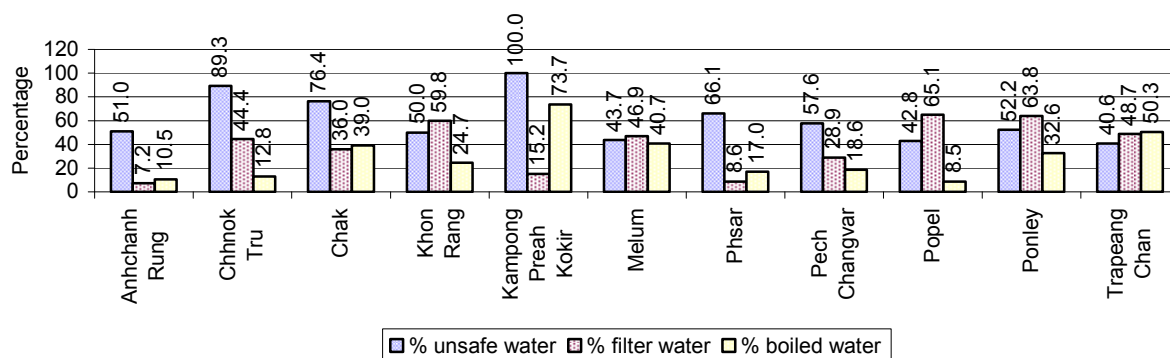
**Note:** Ratio calculated by dividing the number of houses with latrines by the total population

### 3.3.15 Ratio of People to Latrines, by Commune, in 2008



**Note:** Ratio calculated by dividing the number of houses with latrines by the total population in a Commune.

### 3.3.16 Percentage of Families drinking boiled, filtered or unsafe Water, by Commune, in 2008



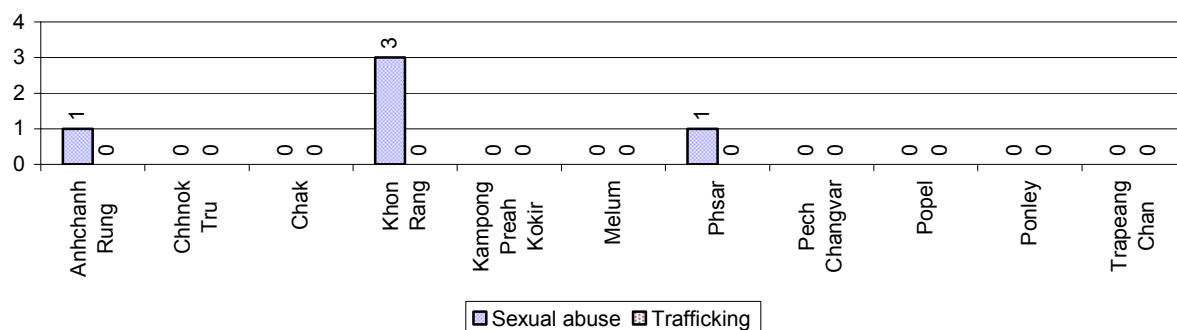
**Note:** Calculated as a percentage of the total number of families in each commune.

## 3.4 Vulnerable groups

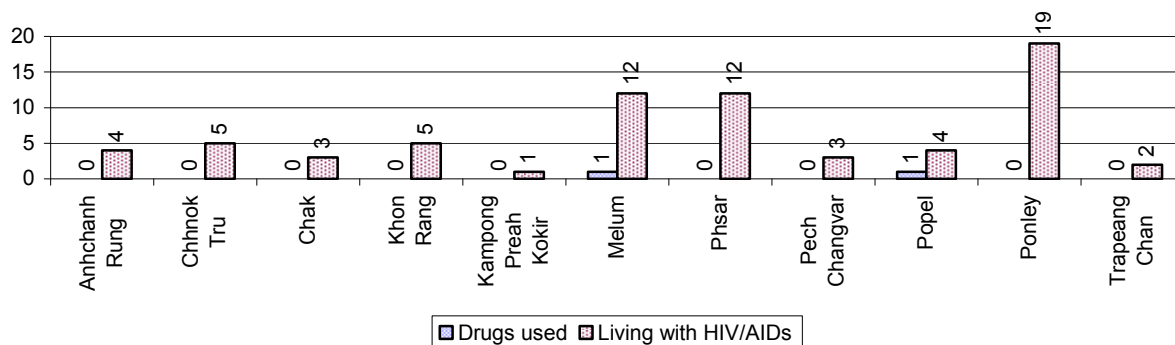
### 3.4.1 Vulnerable Groups in need of special Protection over 3 years

Vulnerable groups	2006	2007	2008
Victims of sexual abuse	4 person(s)	4 person(s)	5 person(s)
Victims of human trafficking	0 person(s)	0 person(s)	0 person(s)
Families with family member(s) using drugs	1 families	1 families	2 families
Families with family member(s) living with HIV/AIDS	69 families	62 families	70 families
Children under 18 yrs old whose parent died of AIDS	85 person(s)	81 person(s)	84 person(s)
Orphaned/abandoned children under 18 yrs old (all cases)	301 person(s)	212 person(s)	371 person(s)
Elderly persons without guardian	139 person(s)	115 person(s)	140 person(s)
Disabled people able to earn an income	131 person(s)	117 person(s)	103 person(s)
Disabled people unable to earn an income	32 person(s)	50 person(s)	64 person(s)
Disabled people under 18 yrs old	35 person(s)	24 person(s)	39 person(s)
Victims of natural disasters	1,870 families	1,122 families	1,132 families
Victims of land mines and unexploded weapons	35 person(s)	27 person(s)	1 person(s)

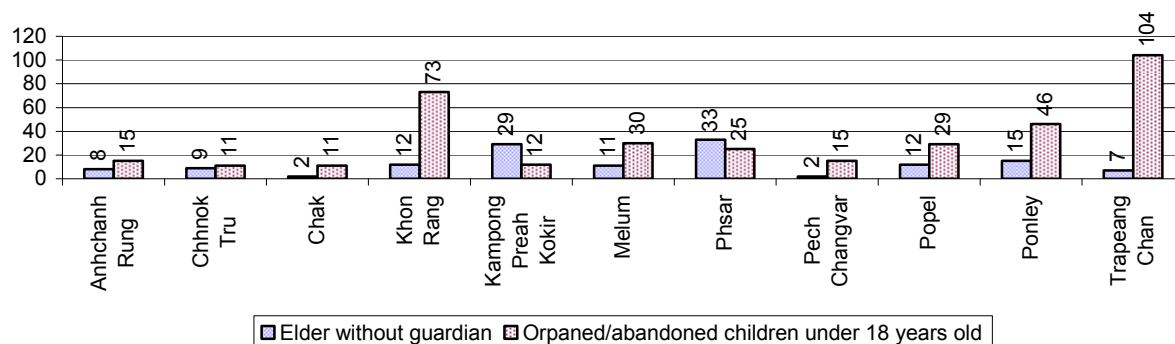
### 3.4.2 Registered Victims of sexual Abuse or Trafficking, by Commune, for 2008



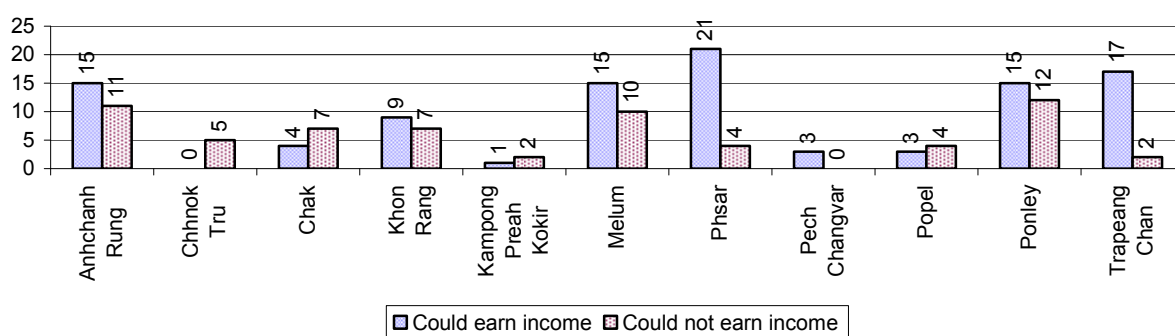
### 3.4.3 Registered Families with Member(s) using Drugs or living with HIV/AIDS, by Commune, for 2008



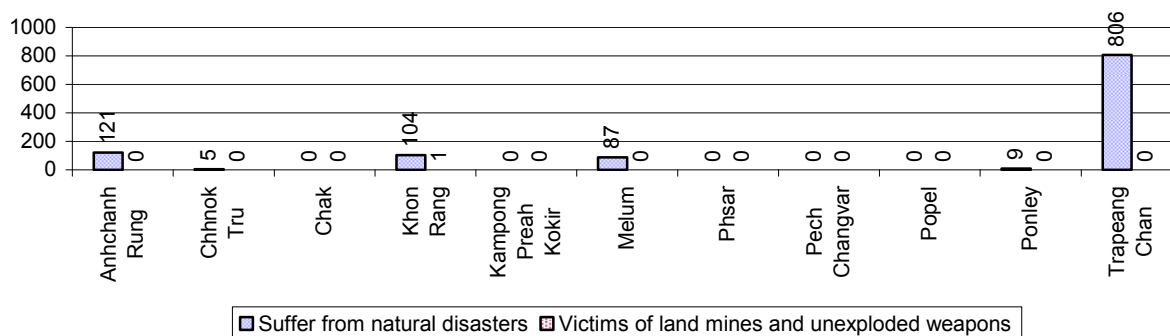
### 3.4.4 Elderly Persons without a Guardian and orphaned/abandoned Children under 18 years old, by Commune, for 2008



### 3.4.5 Number of disabled People who could or could not earn an Income, by Commune, for 2008



### 3.4.6 Number of Families who suffered from natural Disasters, and number of Victims of Land Mines and unexploded Weapons, by Commune, in 2008



## 3.5 Migration

### 3.5.1 Migration over 3 years

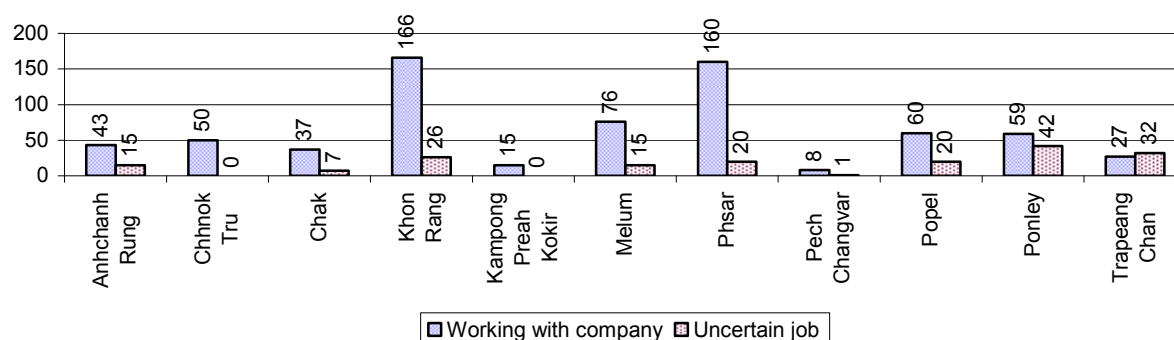
Description	2006	2007	2008
Number of families permanently in-migrated	169 families	505 families	73 families
Total number of people	614 person(s)	2,378 person(s)	256 person(s)
Total number of female	242 person(s)	1,253 person(s)	133 person(s)
Number of families permanently out-migrated	65 families	67 families	61 families
Total number of people	247 person(s)	224 person(s)	227 person(s)
Total number of female	120 person(s)	115 person(s)	112 person(s)
Number of families staying temporarily	194 families	39 families	81 families
Total number of people	768 person(s)	149 person(s)	232 person(s)
Total number of female	431 person(s)	69 person(s)	121 person(s)

### 3.5.2 Job Migration

Description	2006	2007	2008
Number of people migrated to work with company/factory	2%	2%	3%
Number of people migrated to work, but have uncertain jobs	1%	1%	1%

**Note:** Calculated as a percentage of the total population of 18-60 year olds

### 3.5.3 Number of People working outside their home Villages in a Company/Factory or with an uncertain Job in 2008

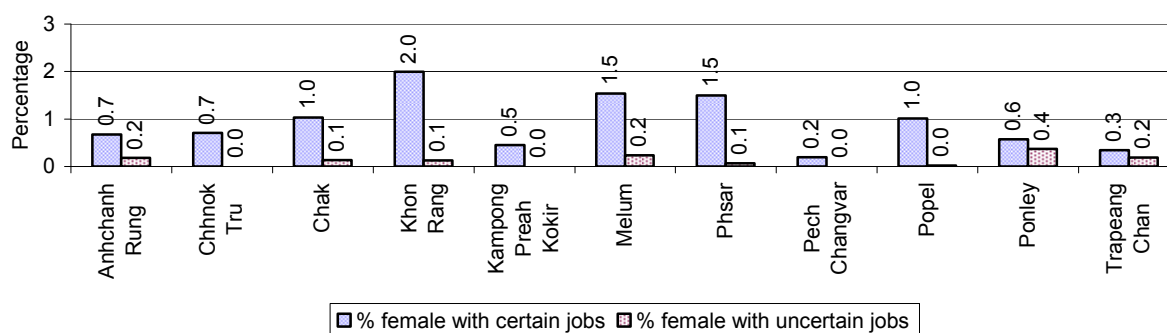


### 3.5.4 Female migration over 3 years

Description	2006 %	2007 %	2008	
			%	Number
Total number of migrants	1.3%	1.5%	1.6%	879 person(s)
Number of female migrants	0.9%	1.1%	1.1%	598 person(s)
Total number of migrants, who go to work with company/factory (with certain jobs)	0.9%	1.1%	1.3%	701 person(s)
Number of female migrants with certain jobs	0.7%	0.8%	1.0%	524 person(s)
Total number of migrants with uncertain jobs	0.4%	0.4%	0.3%	178 person(s)
Number of female migrants with uncertain jobs	0.2%	0.2%	0.1%	74 person(s)

**Note:** Calculated as a percentage of the total population

### 3.5.5 Percentage female Migrants with certain and uncertain Jobs, by Commune, in 2008



**Note:** Calculated as a percentage of the total population of the commune

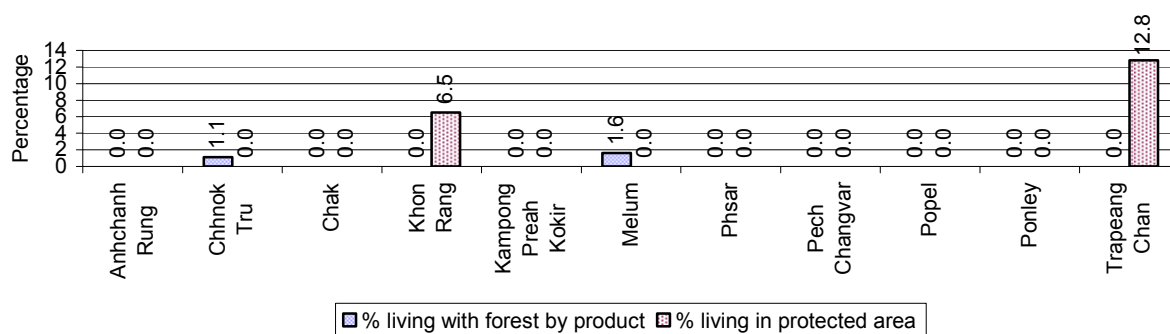
## 4 Natural Resources and Environment (NRE)

### 4.1 Families involved with NRE issues over 3 years

Description	2006 %	2007 %	2008	
			%	Number
Families living with forest by products	1 %	0 %	0 %	25 families
Families living in a protected area	5 %	1 %	2 %	252 families
Houses with access to garbage collection service	0 %	0 %	0 %	30 families
Families affected by environmental pollution	8 %	5 %	2 %	256 families
Families using chemical fertilizer	67 %	68 %	62 %	7,157 families
Families using chemical pesticide	27 %	25 %	22 %	2,530 families


**Note:** Calculated as a percentage of the total number of families

### 4.2 Percentage of Families involved with Natural Resource issues, by Commune, for 2008



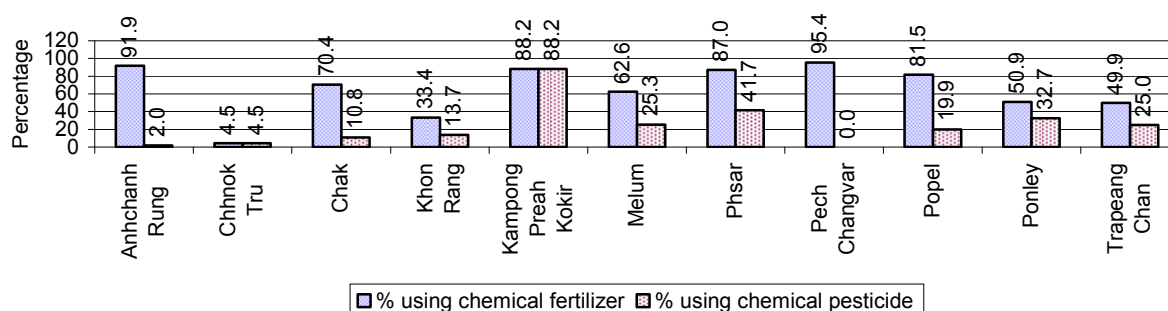
**Note:** Calculated as a percentage of the number of families in each commune

### 4.3 Percentage Houses with access to Garbage collection and Families affected by environmental Pollution, by Commune, for 2008



**Note:** Garbage collection is calculated as a percentage of the total number of houses in each commune and families affected by environmental pollution is calculated as a percentage of the total number of families in each commune.

### 4.4 Percentage Families using chemical Fertilizer and chemical Pesticides, by Commune, for 2008



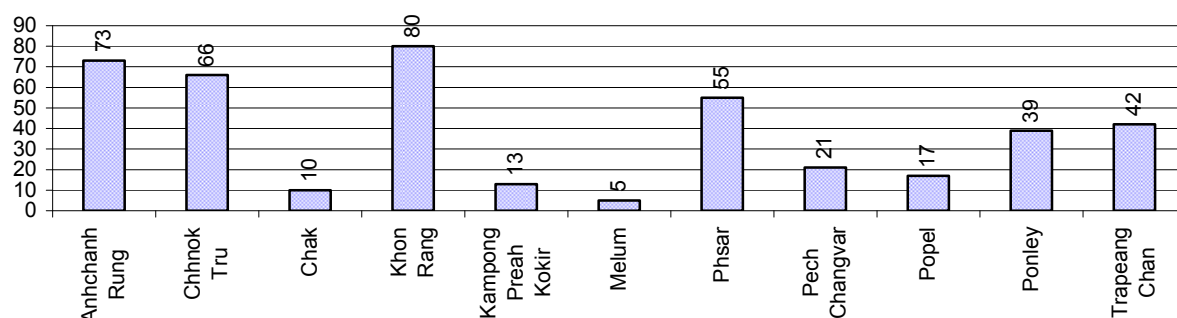
**Note:** Calculated as a percentage of the total number of families in each commune

## 5 Administration and Security

### 5.1 Birth Registration across 3 years

Description	2006	2007	2008
Number of infants to be registered	855 person(s)	908 person(s)	872 person(s)
Number of unregistered infants the year	405 person(s)	464 person(s)	421 person(s)
Percentage of infants unregistered	47 %	51 %	48 %

### 5.2 Number of unregistered Infants born in 2008, by Commune

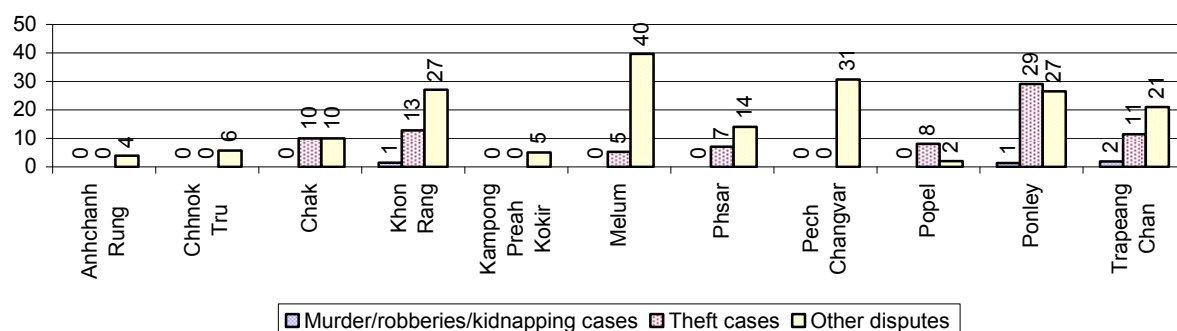


### 5.3 Registered criminal Cases over 3 years

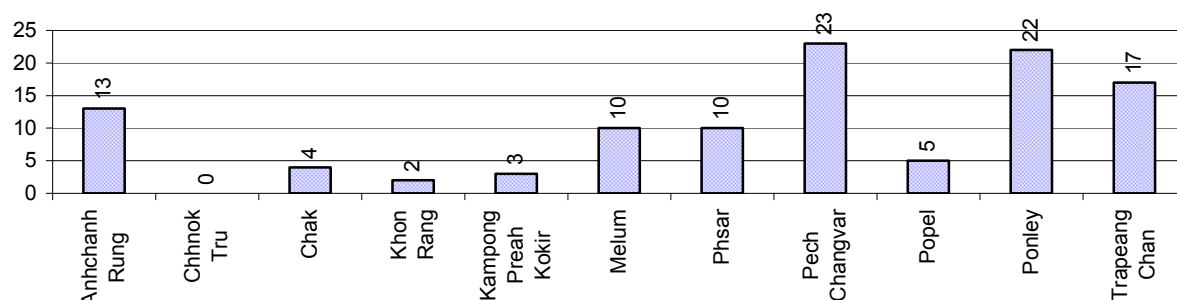
Description	2006	2007	2008
Murders, robberies and kidnapping cases	0 case(s)	5 case(s)	3 case(s)
Theft cases	69 case(s)	72 case(s)	50 case(s)
land dispute cases	148 case(s)	147 case(s)	109 case(s)
Other disputes cases	151 case(s)	187 case(s)	95 case(s)

*Note: this reflects only registered criminal cases*

### 5.4 Registered criminal Cases per 10,000 people, by Commune, for 2008



### 5.5 Number of registered Land Disputes, by Commune, in 2008

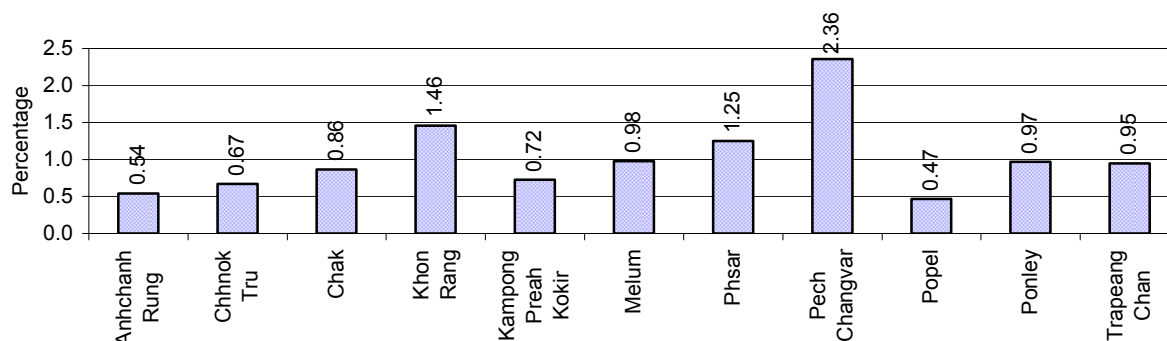


## 6 Gender

### 6.1 Registered Domestic Violence over 3 years

Description		2006	2007	2008
Families experiencing domestic violence		176 families	130 families	119 families(s)
% families experiencing domestic violence		2 %	1 %	1 %
Domestic violence cases reported by village chiefs		145 case(s)	148 case(s)	99 case(s)
Type	Physical violence	54 case(s)	40 case(s)	32 case(s)
	Sexual violence	5 case(s)	9 case(s)	2 case(s)
	Mental violence	53 case(s)	57 case(s)	52 case(s)
	Household economic violence	33 case(s)	42 case(s)	13 case(s)
Number of administrative decisions on domestic violence		145 case(s)	135 case(s)	77 case(s)
% of administrative decisions on domestic violence		100 %	91 %	78 %

### 6.2 Percentage of registered cases of Families experiencing domestic Violence, by Commune, in 2008



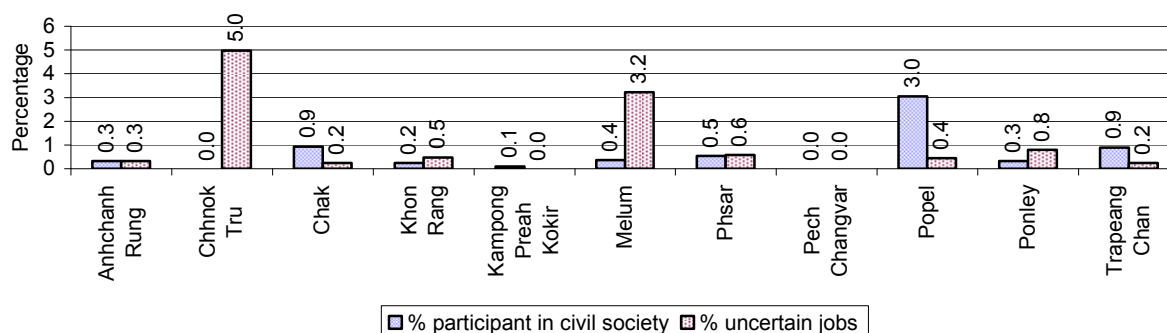
**Note:** Calculated as a percentage of the total number of families in each commune

### 6.3 Women's involvement over 3 years

Description	2006 %	2007 %	2008	
			%	Number
People participating in civil society	2%	1%	2%	852 person(s)
Women participating in civil society	1%	1%	1%	329 person(s)
People, 18-60 yrs, with uncertain/irregular jobs	3%	1%	2%	471 person(s)
Women, 18-60 yrs, with uncertain/irregular jobs	1%	1%	1%	323 person(s)

**Note:** Participation can be in NGOs, CBOs, credit groups, women's unions, parties and other civil society organizations. The first section is calculated as a percentage of the total population. The second section is calculated as a percentage of the total 18-60 year old population.

#### 6.4 Percentage of Female Participants in Civil Society and of 18-60 year women with uncertain Jobs, by Commune, in 2008



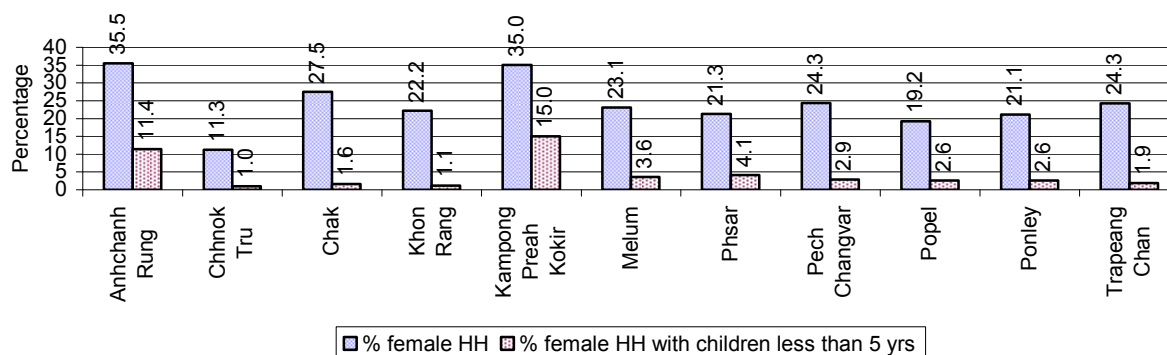
**Note:** Percentage of female participants in civil society is calculated as a percentage of the total population per commune. The percentage of 18-60 years old women with uncertain jobs is calculated as a percentage of the total 18-60 year old population per commune.

#### 6.5 Female-headed Households over 3 years

Families with:	2006	2007	2008	
	%	%	%	Number
Households in which a woman is the family head	24%	25%	23%	2,691 families
Households in which a woman is the family head with children of less than 5 yrs	4%	4%	4%	428 families

**Note:** Calculated as a percentage of the total number of families

#### 6.6 Percentage female-headed Households and with Children of less than 5 years old, by Commune, in 2008



**Note:** Calculated as a percentage of the total number of families in each commune  
HH: Headed Household

## 7 Indigenous People in the District

### 7.1 Ethnic Minorities in the District over 3 years

Race of indigenous	2006		2007		2008	
	# families	# population	# families	# population	# families	# population
Phnong	0 families	0 person(s)	0 families	0 person(s)	0 families	0 person(s)
Kouy	0 families	0 person(s)	0 families	0 person(s)	0 families	0 person(s)
Stieng	0 families	0 person(s)	0 families	0 person(s)	0 families	0 person(s)
Mil	0 families	0 person(s)	0 families	0 person(s)	0 families	0 person(s)
Kroal	0 families	0 person(s)	0 families	0 person(s)	0 families	0 person(s)
Thmorn	0 families	0 person(s)	0 families	0 person(s)	0 families	0 person(s)
Khaonh	0 families	0 person(s)	0 families	0 person(s)	0 families	0 person(s)
Tompouonn	0 families	0 person(s)	0 families	0 person(s)	0 families	0 person(s)
Charay	0 families	0 person(s)	0 families	0 person(s)	0 families	0 person(s)
Kroeung	0 families	0 person(s)	0 families	0 person(s)	0 families	0 person(s)
Kavet	0 families	0 person(s)	0 families	0 person(s)	0 families	0 person(s)
Saouch	0 families	0 person(s)	0 families	0 person(s)	0 families	0 person(s)
Lun	0 families	0 person(s)	0 families	0 person(s)	0 families	0 person(s)
Kachak	0 families	0 person(s)	0 families	0 person(s)	0 families	0 person(s)
Praov	0 families	0 person(s)	0 families	0 person(s)	0 families	0 person(s)
Others	0 families	0 person(s)	0 families	0 person(s)	0 families	0 person(s)
<b>Total</b>	0 families	0 person(s)	0 families	0 person(s)	0 families	0 person(s)

**Note:** "Others" refer to other ethnic groups which are not listed.

### 7.2 Other Minorities in the District over 3 years

Minority	2006		2007		2008	
	# families	# population	# families	# population	# families	# population
Khmer Islamic	12 families	85 person(s)	40 families	187 person(s)	47 families	264 person(s)
Vietnamese	23 families	105 person(s)	985 families	4,152 person(s)	118 families	290 person(s)
Laos	0 families	0 person(s)	0 families	0 person(s)	0 families	0 person(s)

**Note:** Number of indigenous and minority population are additional data, so some village may not recorded.



## **SECTION C: PLANS AND PROJECTS**



## 8 Priorities and Plans

### 8.1 Priorities of Commune Councils for 2009 in the District by Sector

The District Priority Activity Matrix (DPAM) data are taken from the CDPD. The DPAM is used for the District Integration Workshop (DIW), to show what kind of projects the commune has proposed in their Commune Investment Plan (CIP) for 2009. Donors, departments and other agencies then consider which projects they want to support and which projects they are not interested in. This results in Temporary Agreements between the Commune Council and the Supporter (NGO, Department, private donor, etc), as shown in table 8.2

No.	Project Name	Anhchanh Rung 40101	Chhnok Tru 40102	Chak 40103	Khon Rang 40104	Kampong Preah Kokir 40105	Melum 40106
Economic							
1	Compost fertilizer training		1 training	5 training	2 training		
2	Chemical and pesticide application training						
3	Vegetable growing training		60 Kg	5 time			
4	Mixed farming system training	6 training					
5	Rice seed production training						
6	Subsidiary cropping technique training			5 time			
7	Mushroom growing training						
8	Rice cultivation technique training						
9	Animal vaccination request			5 time			
10	Village veterinary training		3 person				
11	Animal raising training			10 time			
12	Pig raising training		120 Head				
13	Chicken raising training						
14	Cow raising training	2 training					
15	Goat raising training		1 training				
16	Compost making hut building			10 Compost-heap	45 Compost-heap		50 Compost-heap
17	Rice seed request						
18	Calf for raising request	60 Head					100 Head
19	Sow for raising request						1000 Head
20	Pesticide request					4 time	
21	Agricultural tools request						
22	Vegetable seeds request					4 time	
23	Chicken request						
24	Family fish pond construction			10 Pond			

District Data Book 2009: Development Plans and Projects

No.	Project Name	Anhchanh Rung	Chhnok Tru	Chak	Khon Rang	Kampong Preah Kokir	Melum
		40101	40102	40103	40104	40105	40106
25	Fish fingerling request			50000 Head			
26	Road maintenance committee	12 person			10 Team		
27	Culvert construction				2 place	5 place	
28	Bridger construction	1 place					
29	Earth road repairing			5000 m	8000 m	1000 m	7800 m
30	Laterite/natural gravel road repairing	6 place					2000 m
31	Bridger repairing						1 place
32	Port repairing		1 place				
33	Dam construction					5 place	
34	Water gate construction	1 place		1 place	3 place	2 place	
35	Irrigation pond construction						25 Pond
36	Canal repairing	2 place		1000 m	4500 m	1000 m	2500 m
37	Dam repairing	1 place			120 m		3 place
38	Water gate repairing						
39	Cash credit		9 Team				
40	Rice seed bank			2 T			
41	Livestock bank						
42	Market place creation/construction		1 place				
43	Tourist guided tour training		1 set				
44	Electricity supply		3 set				
45	Food security programme			5 T			
<b>Social</b>							
1	Family planning	12 time					
2	Antenatal care service accessibility improvement						
3	HIV/AIDS awareness education				2 training		3 training
4	HIV/AIDS infected person assistance		15 person				
5	HIV/AIDS orphan children assistance			7 person			
6	Health/hygiene education for local people						10 training
7	Transmitted disease education and prevention						
8	Mosquito nets distribution/treatment						
9	Mosquito larvae removal treatment						5 time

District Data Book 2009: Development Plans and Projects

No.	Project Name	Anhchanh Rung	Chhnok Tru	Chak	Khon Rang	Kampong Preah Kokir	Melum
		40101	40102	40103	40104	40105	40106
10	Dengue fever education programme				2 training		
11	Dig pump well construction/repair						
12	Dig ring well construction/repair						
13	Latrine construction	300 toilet		20 toilet			50 toilet
14	Latrine use education				2 training		
15	Village health post construction	1 building					
16	Water filter equipment supply	1109 set		300 Container	1471 Container	199 pipe	250 Container
17	Pump wells construction						10 well
18	Ring wells construction			20 well			50 well
19	Literacy class			2 class			
20	Literacy teacher support			2 person			
21	School building/furniture			1 building			
22	Junior high school construction		1 building			1 building	
23	School renovation						
24	Primary school creation/construction		1 building			1 building	
25	Kindergarten school construction/repair	6 building	1 building			4 building	
26	Kindergarten equipment provision		3 schools				
27	Motivating pupil's parents for school enrollment			5 training			
28	School enrollment encouragement project	6 training		5 training			
29	School materials support to poor pupils		1 set				
30	Vocational training				2 training		
31	Engine/car repairing skill training						
32	Skill training project	1 time					
33	Emergency relief						
34	Emergency assistance network/relief preparation		1 place				
35	Khmer culture awareness education						
36	Vulnerable people aid/support						
37	House for the poor construction/repairing						
38	Construction and equipments provision for Buddhism temple						
39	Elderly people support						

District Data Book 2009: Development Plans and Projects

No.	Project Name	Anhchanh Rung	Chhnok Tru	Chak	Khon Rang	Kampong Preah Kokir	Melum
		40101	40102	40103	40104	40105	40106
40	Elderly association formation/support				1 Team		
<b>NREM</b>							
1	Environmental awareness and law education				2 training		5 training
2	Fishery law education		1 training				
3	Forestry law education	6 training					
4	Wildlife protection law education						
5	Forestry protection poster setting up		2 piece				
6	Strengthening fishery community					4 Fishing Community	
7	Community flooded forestry support				25 person	4 Forestry Community	
8	Community forestry activities support	1 Forestry Community					
9	Forest protection strengthening						
10	Sewage culvert system construction/rehabilitation						
11	Waste dumping creation/improvement		1 place				
12	Public rubbish bin sitting						
13	Waste collection service creation/improvement		1 place				
14	Household waste management education	6 training		5 training			
15	Environmental pollution reduction		1 training	5 training			
16	Biogas cooking project						
17	Family waste bin encouragement		1907 Container				
<b>Administration and Security</b>							
1	Civil registration encouragement	1 training		5 training	1 training		
2	CC capacity strengthening				1 training		
3	Commune office construction/renovation		1 building	1 building			
4	Village office construction/renovation		3 building				
5	Boat/motor boat request		1 set				
6	Land law dissemination	1 training		1 training	1 training		5 training
7	Provision of land titles/certificates	6 time					
8	Land registration						

District Data Book 2009: Development Plans and Projects

No.	Project Name	Anhchanh Rung	Chhnok Tru	Chak	Khon Rang	Kampong Preah Kokir	Melum
		40101	40102	40103	40104	40105	40106
	dissemination/enforcement						
9	Land use planning	1 Forestry Community					
10	Village/commune border identification	1 time					
11	Housing edge alignment/ordering				98 place		
12	Local security strengthening	1 training					
13	Gangs gathering educated for local security	1 training					1 training
14	Traffic sign installation						
15	Fire fighting capacity strengthening						
16	Law/regulation dissemination					4 training	1 training
17	Information board provision/creation/built		3 piece				
18	Traffic law and public order dissemination						
19	Wedding/family law dissemination	2 time			2 time		
20	Women association formation/support	1 time			1 time		
21	Water pump group establishment			5 set		8 set	
Gender							
1	Gender mainstreaming among local people			5 training			
2	Gender concept/equity mainstreaming	2 training			1 time	4 training	5 training
3	Gender and child rights dissemination	1 time			1 time		
4	Women & Children FP strengthening		1 training				
5	Facilitation skill training to gender focal point		1 training				
6	Women capacity building for social participation				1 time		
7	Women leadership strengthening/capacity building	1 training					
8	Woman and children's rights dissemination					4 training	
9	Children's international day celebration						
10	Women vocational training			15 person			
11	Tailor skill training						
12	Lady makeup/hair dressing skill training						
13	Law against domestic violence dissemination	2 training	1 training	5 training			5 training
14	Rescue children & women from violence						5 training

District Data Book 2009: Development Plans and Projects

No.	Project Name	Anhchanh Rung	Chhnok Tru	Chak	Khon Rang	Kampong Preah Kokir	Melum
		40101	40102	40103	40104	40105	40106
15	Domestic violence education leaflet distribution		2 piece				
16	Law against trafficking dissemination		1 training				

Continue...

Continue...

No.	Project Name	Phsar	Pech Changvar	Popel	Ponley	Trapeang Chan
		40107	40108	40109	40110	40111
Economic						
1	Compost fertilizer training		6 training		12 Compost-heap	8 Compost-heap
2	Chemical and pesticide application training		6 training	8 training		
3	Vegetable growing training					
4	Mixed farming system training					
5	Rice seed production training		6 training			
6	Subsidiary cropping technique training					
7	Mushroom growing training					4 demo
8	Rice cultivation technique training			8 training		
9	Animal vaccination request		6 time			2 time
10	Village veterinary training					12 time
11	Animal raising training		6 training			
12	Pig raising training				12 Head	
13	Chicken raising training			8 training		
14	Cow raising training					
15	Goat raising training					
16	Compost making hut building	70 Compost-heap	12 Compost-heap	24 Compost-heap		
17	Rice seed request	5000 Kg				
18	Calf for raising request	35 Head		16 Head		
19	Sow for raising request					
20	Pesticide request					
21	Agricultural tools request				2 set	
22	Vegetable seeds request		6 training			40 Kg
23	Chicken request				120 Kg	
24	Family fish pond construction		12 Pond			
25	Fish fingerling request		60000 Head			
26	Road maintenance committee					

District Data Book 2009: Development Plans and Projects

No.	Project Name	Phsar	Pech Changvar	Popel	Ponley	Trapeang Chan
		40107	40108	40109	40110	40111
27	Culvert construction					33 place
28	Bridger construction	4 place			1 place	
29	Earth road repairing	5425 m		8000 m	1800 m	750 m
30	Laterite/natural gravel road repairing	3000 m	6000 m		2500 m	3306 m
31	Bridger repairing					
32	Port repairing					
33	Dam construction	4 place				
34	Water gate construction					2 place
35	Irrigation pond construction					
36	Canal repairing	4500 m	300 m	400 m		2700 m
37	Dam repairing		1 place			
38	Water gate repairing					1 place
39	Cash credit					4 place
40	Rice seed bank			4 T		
41	Livestock bank			16 Head		78 Head
42	Market place creation/construction					
43	Tourist guided tour training					
44	Electricity supply					
45	Food security programme					
Social						
1	Family planning					
2	Antenatal care service accessibility improvement		6 training			
3	HIV/AIDS awareness education	4 training		5 person		
4	HIV/AIDS infected person assistance				46 person	
5	HIV/AIDS orphan children assistance					
6	Health/hygiene education for local people	14 training				
7	Transmitted disease education and prevention					1 time
8	Mosquito nets distribution/treatment		600 mosqui-net			450 mosqui-net
9	Mosquito larvae removal treatment		1 time			
10	Dengue fever education programme				1 time	1 time
11	Dig pump well construction/repair		1 training			
12	Dig ring well construction/repair			5 person		
13	Latrine construction	35 toilet	20 toilet	24 toilet	40 toilet	200 toilet

District Data Book 2009: Development Plans and Projects

No.	Project Name	Phsar	Pech Changvar	Popel	Ponley	Trapeang Chan
		40107	40108	40109	40110	40111
14	Latrine use education					
15	Village health post construction					
16	Water filter equipment supply	200 Container	300 Container			600 Container
17	Pump wells construction					
18	Ring wells construction	35 well	20 well	24 well	40 well	60 well
19	Literacy class		2 class			4 class
20	Literacy teacher support					
21	School building/furniture					100 Container
22	Junior high school construction				1 building	
23	School renovation					1 building
24	Primary school creation/construction				1 building	1 building
25	Kindergarten school construction/repair	4 room	2 building		1 building	1 building
26	Kindergarten equipment provision					
27	Motivating pupil's parents for school enrollment		6 training	8 time		
28	School enrollment encouragement project					
29	School materials support to poor pupils					40 person
30	Vocational training			1 training		
31	Engine/car repairing skill training		1 training			
32	Skill training project	7 training				
33	Emergency relief					9 family
34	Emergency assistance network/relief preparation					5 time
35	Khmer culture awareness education		6 time	8 training	1 training	1 training
36	Vulnerable people aid/support					22 person
37	House for the poor construction/repairing				5 building	
38	Construction and equipments provision for Buddhism temple		1 set			
39	Elderly people support			16 person		
40	Elderly association formation/support					
NREM						
1	Environmental awareness and law education					
2	Fishery law education					1 training
3	Forestry law education		1 training			

District Data Book 2009: Development Plans and Projects

No.	Project Name	Phsar	Pech Changvar	Popel	Ponley	Trapeang Chan
		40107	40108	40109	40110	40111
4	Wildlife protection law education		1 training			
5	Forestry protection poster setting up					
6	Strengthening fishery community					
7	Community flooded forestry support					
8	Community forestry activities support					1 training
9	Forest protection strengthening					1 training
10	Sewage culvert system construction/rehabilitation				100 m	
11	Waste dumping creation/improvement				1 place	
12	Public rubbish bin sitting	20 Garbage bin				
13	Waste collection service creation/improvement	4 training				
14	Household waste management education			4 training		
15	Environmental pollution reduction				1 training	
16	Biogas cooking project					1 training
17	Family waste bin encouragement					
Administration and Security						
1	Civil registration encouragement			8 training		
2	CC capacity strengthening					
3	Commune office construction/renovation					1 building
4	Village office construction/renovation					
5	Boat/motor boat request					
6	Land law dissemination	7 training	1 training		1 training	1 training
7	Provision of land titles/certificates					
8	Land registration dissemination/enforcement	7 training				
9	Land use planning					
10	Village/commune border identification					
11	Housing edge alignment/ordering					
12	Local security strengthening					
13	Gangs gathering educated for local security					
14	Traffic sign installation					5 piece
15	Fire fighting capacity strengthening				6 time	
16	Law/regulation dissemination		1 training			

District Data Book 2009: Development Plans and Projects

No.	Project Name	Phsar	Pech Changvar	Popel	Ponley	Trapeang Chan
		40107	40108	40109	40110	40111
17	Information board provision/creation/built					4 piece
18	Traffic law and public order dissemination				1 training	1 training
19	Wedding/family law dissemination					
20	Women association formation/support					20 Team
21	Water pump group establishment	16 set				
Gender						
1	Gender mainstreaming among local people		6 training	8 training		
2	Gender concept/equity mainstreaming	7 training				
3	Gender and child rights dissemination					1 training
4	Women & Children FP strengthening	1 training			1 training	1 training
5	Facilitation skill training to gender focal point				1 training	
6	Women capacity building for social participation					
7	Women leadership strengthening/capacity building					
8	Woman and children's rights dissemination					
9	Children's international day celebration		1 time			
10	Women vocational training					1 training
11	Tailor skill training		1 training			
12	Lady makeup/hair dressing skill training		1 training			
13	Law against domestic violence dissemination		1 training	8 training		4 time
14	Rescue children & women from violence					
15	Domestic violence education leaflet distribution				1 training	
16	Law against trafficking dissemination				1 training	1 training

District Data Book 2009: Development Plans and Projects

Continue...

Continue...

No.	Project Name	Req.Project
		Total
Economic		
1	Compost fertilizer training	6
2	Chemical and pesticide application training	2
3	Vegetable growing training	2
4	Mixed farming system training	1
5	Rice seed production training	1
6	Subsidiary cropping technique training	1
7	Mushroom growing training	1
8	Rice cultivation technique training	1
9	Animal vaccination request	3
10	Village veterinary training	2
11	Animal raising training	2
12	Pig raising training	2
13	Chicken raising training	1
14	Cow raising training	1
15	Goat raising training	1
16	Compost making hut building	6
17	Rice seed request	1
18	Calf for raising request	4
19	Sow for raising request	1
20	Pesticide request	1
21	Agricultural tools request	1
22	Vegetable seeds request	3
23	Chicken request	1
24	Family fish pond construction	2
25	Fish fingerling request	2
26	Road maintenance committee	2
27	Culvert construction	3
28	Bridger construction	3
29	Earth road repairing	8
30	Laterite/natural gravel road repairing	6
31	Bridger repairing	1
32	Port repairing	1
33	Dam construction	2

District Data Book 2009: Development Plans and Projects

No.	Project Name	Req.Project
		Total
34	Water gate construction	5
35	Irrigation pond construction	1
36	Canal repairing	9
37	Dam repairing	4
38	Water gate repairing	1
39	Cash credit	2
40	Rice seed bank	2
41	Livestock bank	2
42	Market place creation/construction	1
43	Tourist guided tour training	1
44	Electricity supply	1
45	Food security programme	1
Social		
1	Family planning	1
2	Antenatal care service accessibility improvement	1
3	HIV/AIDS awareness education	4
4	HIV/AIDS infected person assistance	2
5	HIV/AIDS orphan children assistance	1
6	Health/hygiene education for local people	2
7	Transmitted disease education and prevention	1
8	Mosquito nets distribution/treatment	2
9	Mosquito larvae removal treatment	2
10	Dengue fever education programme	3
11	Dig pump well construction/repair	1
12	Dig ring well construction/repair	1
13	Latrine construction	8
14	Latrine use education	1
15	Village health post construction	1
16	Water filter equipment supply	8
17	Pump wells construction	1
18	Ring wells construction	7
19	Literacy class	3
20	Literacy teacher support	1
21	School building/furniture	2
22	Junior high school construction	3

District Data Book 2009: Development Plans and Projects

No.	Project Name	Req.Project
		Total
23	School renovation	1
24	Primary school creation/construction	4
25	Kindergarten school construction/repair	7
26	Kindergarten equipment provision	1
27	Motivating pupil's parents for school enrollment	3
28	School enrollment encouragement project	2
29	School materials support to poor pupils	2
30	Vocational training	2
31	Engine/car repairing skill training	1
32	Skill training project	2
33	Emergency relief	1
34	Emergency assistance network/relief preparation	3
35	Khmer culture awareness education	4
36	Vulnerable people aid/support	1
37	House for the poor construction/repairing	1
38	Construction and equipments provision for Buddhism temple	1
39	Elderly people support	1
40	Elderly association formation/support	1
<b>NREM</b>		
1	Environmental awareness and law education	2
2	Fishery law education	2
3	Forestry law education	2
4	Wildlife protection law education	1
5	Forestry protection poster setting up	1
6	Strengthening fishery community	1
7	Community flooded forestry support	2
8	Community forestry activities support	2
9	Forest protection strengthening	1
10	Sewage culvert system construction/rehabilitation	2
11	Waste dumping creation/improvement	2
12	Public rubbish bin sitting	1
13	Waste collection service creation/improvement	2
14	Household waste management education	3
15	Environmental pollution reduction	4
16	Biogas cooking project	1

District Data Book 2009: Development Plans and Projects

No.	Project Name	Req.Project
		Total
17	Family waste bin encouragement	1
Administration and Security		
1	Civil registration encouragement	4
2	CC capacity strengthening	1
3	Commune office construction/renovation	3
4	Village office construction/renovation	1
5	Boat/motor boat request	1
6	Land law dissemination	8
7	Provision of land titles/certificates	1
8	Land registration dissemination/enforcement	1
9	Land use planning	1
10	Village/commune border identification	1
11	Housing edge alignment/ordering	1
12	Local security strengthening	1
13	Gangs gathering educated for local security	2
14	Traffic sign installation	1
15	Fire fighting capacity strengthening	1
16	Law/regulation dissemination	3
17	Information board provision/creation/built	2
18	Traffic law and public order dissemination	2
19	Wedding/family law dissemination	2
20	Women association formation/support	3
21	Water pump group establishment	3
Gender		
1	Gender mainstreaming among local people	3
2	Gender concept/equity mainstreaming	5
3	Gender and child rights dissemination	3
4	Women & Children FP strengthening	4
5	Facilitation skill training to gender focal point	2
6	Women capacity building for social participation	1
7	Women leadership strengthening/capacity building	1
8	Woman and children's rights dissemination	1
9	Children's international day celebration	1
10	Women vocational training	2
11	Tailor skill training	1

District Data Book 2009: Development Plans and Projects

No.	Project Name	Req.Project
		Total
12	Lady makeup/hair dressing skill training	1
13	Law against domestic violence dissemination	7
14	Rescue children & women from violence	1
15	Domestic violence education leaflet distribution	2
16	Law against trafficking dissemination	3

**Source:** CDPD – District Priority Matrix

## 8.2 Temporary Agreements by Commune, for 2009<sup>2</sup>

At the District Integration Workshop (DIW) the Supporters (donors, agencies, private donors, NGOs, etc.) identify which projects/activities they would like to support or they put forward their own projects to be implemented in a particular commune. Once there is agreement between Commune Councils and Supporters on specific projects a **Temporary Agreement** is signed by the commune and the Supporter to show their mutual commitment to the identified projects/activities.

It is important to keep in mind that such Temporary Agreements do not necessarily result in implementation.

### 8.2.1 Temporary Agreements for 2009 as per DIW 2008 for Commune: Anhchanh Rung

Commune GIS	Commune	Temporary Agreements				Supporter	Funding Source	Listed in CIP before DIW
		Project Name	Quantity	Unit	Est.Cost (K.Riels)			
Economic								
40101	Anhchanh Rung	Rice cultivation technique training	1	training	400	Cambodia Economic Development Organization		<input type="checkbox"/>
40101	Anhchanh Rung	KMeragppl;meFúa)aycMeraHTwks¥at	330	place	85000	Lutheran World Federation/Department for world Service		✓
40101	Anhchanh Rung	Latrine construction	20	training	13600	Lutheran World Federation/Department for world Service		✓
40101	Anhchanh Rung	Compost fertilizer making dissemination	1	training	400	Cambodia Economic Development Organization		<input type="checkbox"/>
40101	Anhchanh Rung	Pig, chicken and duck raising training	1	training	400	Cambodia Economic Development Organization		<input type="checkbox"/>
40101	Anhchanh Rung	Rice seed selection	1	training	1000	Cambodia Economic Development Organization		<input type="checkbox"/>
40101	Anhchanh Rung	Food for work earth road construction	3800	m	20000	Department of Rural Development		<input type="checkbox"/>
40101	Anhchanh Rung	Community income accruing through NTFP	1	training	400	Action for Environmental Community		<input type="checkbox"/>
40101	Anhchanh Rung	Village information gathering for development planning formulation	1	training	400	World Relief - Cambodia		<input type="checkbox"/>
40101	Anhchanh Rung	Community, village and commune authority relation building	1	training	400	World Vision International - Cambodia		<input type="checkbox"/>

<sup>2</sup> Not all the data from the CDPD has been translated to English, this has resulted in some cells in the TA tables being blank.

District Data Book 2009: Development Plans and Projects

Commune GIS	Commune	Temporary Agreements				Supporter	Funding Source	Listed in CIP before DIW
		Project Name	Quantity	Unit	Est.Cost (K.Riels)			
40101	Anhchanh Rung	Saving group, village fund and rice bank	1	training	4000	Action for Environmental Community		<input type="checkbox"/>
Social								
40101	Anhchanh Rung	Water filter buckets provision	330	Container	3960	Hagar Project		<input type="checkbox"/>
40101	Anhchanh Rung	Household waste management education	1	toilet	400	Lutheran World Federation/Department for world Service		✓
40101	Anhchanh Rung	Traditional dance trained group strengthening	1	training	250	Department of Culture and Fine Arts		<input type="checkbox"/>
40101	Anhchanh Rung	HIV/AIDS people support	12	time	4000	Hagar Project		<input type="checkbox"/>
40101	Anhchanh Rung	Community youth club activities formation	1	training	400	Action for Environmental Community		<input type="checkbox"/>
40101	Anhchanh Rung	Scholarship for pupils	1	training	400	Action for Environmental Community		<input type="checkbox"/>
40101	Anhchanh Rung	Youth group formation	1	training	400	Cambodia Economic Development Organization		<input type="checkbox"/>
40101	Anhchanh Rung	HIV/AIDS education program	1	training	400	Hagar Project		<input type="checkbox"/>
Administration and Security								
40101	Anhchanh Rung	Women leadership strengthening/capacity building	1	training	300	Lutheran World Federation/Department for world Service		✓
40101	Anhchanh Rung	Community forestry activities support	1	time	5000	Lutheran World Federation/Department for world Service		✓
Gender								
40101	Anhchanh Rung	Children's rights training	1	time	600	Department of Social and Veteran Affairs and Youth Rehabilitation		<input type="checkbox"/>
40101	Anhchanh Rung	Gender and child rights dissemination	1	training	400	Lutheran World Federation/Department for world Service		✓

Commune GIS	Commune	Temporary Agreements				Supporter	Funding Source	Listed in CIP before DIW
		Project Name	Quantity	Unit	Est.Cost (K.Riels)			
40101	Anhchanh Rung	Law against domestic violence dissemination	1	training	600	Lutheran World Federation/Department for world Service		✓

### 8.2.2 Temporary Agreements for 2009 as per DIW 2008 for Commune: Chhnok Tru

Commune GIS	Commune	Temporary Agreements				Supporter	Funding Source	Listed in CIP before DIW
		Project Name	Quantity	Unit	Est.Cost (K.Riels)			
Social								
40102	Chhnok Tru	HIV/AIDS orphaned children support	12	Month	4000	Protection Cambodian Workers		<input type="checkbox"/>
40102	Chhnok Tru	HIV/AIDS education	12	Month	4000	Protection Cambodian Workers		<input type="checkbox"/>
40102	Chhnok Tru	HIV/AIDS infected person assistance	12	Month	4000	Protection Cambodian Workers		✓
Gender								
40102	Chhnok Tru	Village female leaders capacity strengthening	1	training	400	Department of Women		<input type="checkbox"/>

### 8.2.3 Temporary Agreements for 2009 as per DIW 2008 for Commune: Chak

Commune GIS	Commune	Temporary Agreements				Supporter	Funding Source	Listed in CIP before DIW
		Project Name	Quantity	Unit	Est.Cost (K.Riels)			
Economic								
40103	Chak	Study tour	1	time	240	World Vision International - Cambodia		<input type="checkbox"/>
40103	Chak	Compost fertilizer training	1	training	100	World Vision International - Cambodia		✓
40103	Chak	Information collection for development plan formulation	1	time	1600	World Vision International - Cambodia		<input type="checkbox"/>
40103	Chak	Animal raising training	1	time	100	World Vision International - Cambodia		✓
40103	Chak	Youth group formation	1	training	400	Centre d'Etude et de Developement Agricole Cambodgien		<input type="checkbox"/>
40103	Chak	Village vet strengthening	1	time	200	World Vision International - Cambodia		<input type="checkbox"/>
40103	Chak	Bio-gas stove project	1	time	400	Soboras		<input type="checkbox"/>
40103	Chak	Vegetable growing training	1	time	100	World Vision International - Cambodia		✓
40103	Chak	Compost-making training	1	training	400	Centre d'Etude et de Developement Agricole Cambodgien		<input type="checkbox"/>
40103	Chak	Rice crop production training	1	training	400	Centre d'Etude et de Developement Agricole Cambodgien		<input type="checkbox"/>
40103	Chak	Livestock (pig, chicken, duck) raising technique training	1	training	400	Centre d'Etude et de Developement Agricole Cambodgien		<input type="checkbox"/>
40103	Chak	Rice seed selection and keeping technique training	1	training	800	Centre d'Etude et de Developement Agricole Cambodgien		<input type="checkbox"/>
Social								
40103	Chak	KMeragppl;meFüa)aycMeraHTwks¥at	25	Container	200	World Vision International - Cambodia		✓

District Data Book 2009: Development Plans and Projects

Commune GIS	Commune	Temporary Agreements				Supporter	Funding Source	Listed in CIP befor DIW
		Project Name	Quantity	Unit	Est.Cost (K.Riels)			
40103	Chak	Latrine construction	4	toilet	640	World Vision International - Cambodia		✓
40103	Chak	Village health volunteers training	8	training	208	World Vision International - Cambodia		<input type="checkbox"/>
40103	Chak	School teacher training, Svay Kab	2	training	520	World Vision International - Cambodia		<input type="checkbox"/>
40103	Chak	School support committee and teachers study tour organizing	1	time	520	World Vision International - Cambodia		<input type="checkbox"/>
40103	Chak	Svay Kab's School committee strengthening	1	training	440	World Vision International - Cambodia		<input type="checkbox"/>
40103	Chak	Materials support for poor pupils	1	time	1020	World Vision International - Cambodia		<input type="checkbox"/>
40103	Chak	HIV/AIDS orphan children assistance	12	time	2520	World Vision International - Cambodia		✓
40103	Chak	HIV/AIDS awareness village level dissemination	2	training	440	World Vision International - Cambodia		<input type="checkbox"/>
40103	Chak	HIV/AIDS world day organizing	1	time	2800	World Vision International - Cambodia		<input type="checkbox"/>
40103	Chak	HIV/AIDS people support	1	time	1000	Partner in Compassion		<input type="checkbox"/>
40103	Chak	HIV/AIDS education program	1	training	320	Partner in Compassion		<input type="checkbox"/>
40103	Chak	Spin wells construction	2	well	2000	Soboras		<input type="checkbox"/>
40103	Chak	Sanitation promotion training	1	training	400	World Vision International - Cambodia		<input type="checkbox"/>
40103	Chak	Community sanitation initiative training	1	training	200	World Vision International - Cambodia		<input type="checkbox"/>
40103	Chak	Village health care dissemination through VHV	8	time	240	World Vision International - Cambodia		<input type="checkbox"/>
<b>NREM</b>								
40103	Chak	Environmental pollution reduction	1	training	200	Department of Environment		✓
<b>Administration and Security</b>								
40103	Chak	Disaster management dissemination to villagers	1	time	480	World Vision International - Cambodia		<input type="checkbox"/>
40103	Chak	Community, village and commune authority	1	time	400	World Vision International		<input type="checkbox"/>

District Data Book 2009: Development Plans and Projects

Commune GIS	Commune	Temporary Agreements				Supporter	Funding Source	Listed in CIP before DIW
		Project Name	Quantity	Unit	Est.Cost (K.Riels)			
		relation building				- Cambodia		
40103	Chak	Disaster management refresher training to committee	2	training	280	World Vision International - Cambodia		<input type="checkbox"/>
40103	Chak	CS fund committee quarterly meeting support	3	time	240	World Vision International - Cambodia		<input type="checkbox"/>
40103	Chak	Network partnership meeting support	3	time	160	World Vision International - Cambodia		<input type="checkbox"/>
40103	Chak	CS fund management committee study tour support	1	time	480	World Vision International - Cambodia		<input type="checkbox"/>
40103	Chak	CS fund committee reflection meeting support	1	time	520	World Vision International - Cambodia		<input type="checkbox"/>
40103	Chak	Antenatal and postnatal care awareness dissemination at village level	3	time	160	World Vision International - Cambodia		<input type="checkbox"/>
40103	Chak	Land use map preparation	1	time	800	Department of Land Management, Urban Planning & Construction		<input type="checkbox"/>
Gender								
40103	Chak	International children's day celebration	1	time	1600	World Vision International - Cambodia		<input type="checkbox"/>
40103	Chak	Village female leader capacity strengthening at provincial level	1	training	300	Department of Women		<input type="checkbox"/>
40103	Chak	Breastfeeding world week organizing	1	time	2400	World Vision International - Cambodia		<input type="checkbox"/>

**8.2.4 Temporary Agreements for 2009 as per DIW 2008 for Commune: Khon Rang**

Commune GIS	Commune	Temporary Agreements				Supporter	Funding Source	Listed in CIP befor DIW
		Project Name	Quantity	Unit	Est.Cost (K.Riels)			
Economic								
40104	Khon Rang	Livestock raising technique training	1	training	400	Centre d'Etude et de Development Agricole Cambodgien		<input type="checkbox"/>
40104	Khon Rang	Compost fertilizer training	1	training	400	World Vision International - Cambodia		✓
40104	Khon Rang	Rice seed selection and keeping technique	1	time	400	Centre d'Etude et de Development Agricole Cambodgien		<input type="checkbox"/>
40104	Khon Rang	Rice yield increasing training	1	training	400	World Vision International - Cambodia		<input type="checkbox"/>
40104	Khon Rang	Home gardening training	1	training	400	World Vision International - Cambodia		<input type="checkbox"/>
40104	Khon Rang	Rice crop production training	1	training	400	Centre d'Etude et de Development Agricole Cambodgien		<input type="checkbox"/>
40104	Khon Rang	Compost fertilizer training	1	training	400	Centre d'Etude et de Development Agricole Cambodgien		✓
40104	Khon Rang	Family chicken raising training	1	training	500	World Vision International - Cambodia		<input type="checkbox"/>
Social								
40104	Khon Rang	Traditional dance trained group strengthening	1	training	236	Department of Culture and Fine Arts		<input type="checkbox"/>
40104	Khon Rang	Village health care dissemination through VHV	8	time	960	World Vision International - Cambodia		<input type="checkbox"/>
40104	Khon Rang	KMeragppl;meFüa)aycMeraHTwks¥at	175	Container	5600	World Vision International - Cambodia		✓
40104	Khon Rang	Support food stuff to HIV/AIDS people and orphaned children	12	time	3600	World Vision International - Cambodia		<input type="checkbox"/>
40104	Khon Rang	Latrine use education	4	toilet	4480	World Vision International - Cambodia		✓

District Data Book 2009: Development Plans and Projects

Commune GIS	Commune	Temporary Agreements				Supporter	Funding Source	Listed in CIP befor DIW
		Project Name	Quantity	Unit	Est.Cost (K.Riels)			
40104	Khon Rang	HIV/AIDS awareness education	2	training	2800	World Vision International - Cambodia		✓
40104	Khon Rang	Vocational training	2	training	320	World Vision International - Cambodia		✓
40104	Khon Rang	Village health volunteers training	8	training	800	World Vision International - Cambodia		□
40104	Khon Rang	Ring wells construction	1	well	450	World Vision International - Cambodia		□
40104	Khon Rang	Village vet strengthening training	3	training	300	World Vision International - Cambodia		□
40104	Khon Rang	Children club training	4	training	1528	World Vision International - Cambodia		□
40104	Khon Rang	Materials support for poor pupils	1	Course/year	15600	World Vision International - Cambodia		□
40104	Khon Rang	School committee strengthening	1	training	468	World Vision International - Cambodia		□
40104	Khon Rang	School support committee and teachers study tour organizing	1	time	5200	World Vision International - Cambodia		□
40104	Khon Rang	Teacher training	2	training	520	World Vision International - Cambodia		□
40104	Khon Rang	HIV/AIDS world day organizing	1	time	2800	World Vision International - Cambodia		□
40104	Khon Rang	Sanitation promotion training	1	training	400	World Vision International - Cambodia		□
40104	Khon Rang	Community sanitation initiative training	1	training	400	World Vision International - Cambodia		□
40104	Khon Rang	Antenatal and postnatal care awareness dissemination at village level	3	time	156	World Vision International - Cambodia		□
40104	Khon Rang	Breastfeeding world week organizing	1	time	2800	World Vision International - Cambodia		□
40104	Khon Rang	HIV/AIDS condolences candles day	1	time	2800	World Vision International - Cambodia		□
<b>NREM</b>								
40104	Khon Rang	Environmental awareness and law	1	training	400	Department of		✓

District Data Book 2009: Development Plans and Projects

Commune GIS	Commune	Temporary Agreements				Supporter	Funding Source	Listed in CIP befor DIW
		Project Name	Quantity	Unit	Est.Cost (K.Riels)			
		education				Environment		
Administration and Security								
40104	Khon Rang	Disaster management dissemination to villagers	1	time	480	World Vision International - Cambodia		<input type="checkbox"/>
40104	Khon Rang	CS fund committee quarterly meeting support	3	time	240	World Vision International - Cambodia		<input type="checkbox"/>
40104	Khon Rang	Network partnership meeting support	3	time	160	World Vision International - Cambodia		<input type="checkbox"/>
40104	Khon Rang	CS fund management committee study tour support	1	time	480	World Vision International - Cambodia		<input type="checkbox"/>
40104	Khon Rang	CS-fund committee reflection meeting	1	time	520	World Vision International - Cambodia		<input type="checkbox"/>
40104	Khon Rang	Women association formation/support	1	Team	350	Centre d'Etude et de Development Agricole Cambodgien		✓
40104	Khon Rang	Housing edge alignment/ordering	6	village	2550	Department of Land Management, Urban Planning & Construction		✓
40104	Khon Rang	Study tour	1	time	350	World Vision International - Cambodia		<input type="checkbox"/>
Gender								
40104	Khon Rang	Women capacity building for social participation	1	training	400	Department of Women		✓
40104	Khon Rang	International children's day celebration	1	time	1644	World Vision International - Cambodia		<input type="checkbox"/>

### 8.2.5 Temporary Agreements for 2009 as per DIW 2008 for Commune: Kampong Preah Kokir

Commune GIS	Commune	Temporary Agreements				Supporter	Funding Source	Listed in CIP befor DIW
		Project Name	Quantity	Unit	Est.Cost (K.Riels)			
Social								
40105	Kampong Preah Kokir	Latrine construction	10	toilet	1800	Hagar Project		<input type="checkbox"/>
40105	Kampong Preah Kokir	Malaria education program	4	Time	720	Hagar Project		<input type="checkbox"/>
40105	Kampong Preah Kokir	Itching skin disease awareness education	4	Time	800	Hagar Project		<input type="checkbox"/>
40105	Kampong Preah Kokir	Dengue fever education program	5	Time	760	Hagar Project		<input type="checkbox"/>
40105	Kampong Preah Kokir	Three groups meals provision	5	Time	800	Hagar Project		<input type="checkbox"/>
40105	Kampong Preah Kokir	Diarrhea awareness education	5	Time	480	Hagar Project		<input type="checkbox"/>
40105	Kampong Preah Kokir	HIV/AIDS affected orphan support	12	Month	0	Partner in Compassion		<input type="checkbox"/>
40105	Kampong Preah Kokir	HIV/AIDS people support	12	Month	0	Partner in Compassion		<input type="checkbox"/>
40105	Kampong Preah Kokir	HIV/AIDS education	12	Month	0	Partner in Compassion		<input type="checkbox"/>
40105	Kampong Preah Kokir	KMeragppl;meFÜa)aycMeraHTwks¥at	330	pipe	85800	Hagar Project		✓
Administration and Security								
40105	Kampong Preah Kokir	Mobile movies show	4	Time	720	Hagar Project		<input type="checkbox"/>
40105	Kampong Preah Kokir	Dissemination meeting	5	Time	400	Hagar Project		<input type="checkbox"/>
Gender								
40105	Kampong Preah Kokir	Gender concept/equity mainstreaming	1	training	0	Department of Women		✓

**8.2.6 Temporary Agreements for 2009 as per DIW 2008 for Commune: Melum**

Commune GIS	Commune	Temporary Agreements				Supporter	Funding Source	Listed in CIP before DIW
		Project Name	Quantity	Unit	Est.Cost (K.Riels)			
Economic								
40106	Melum	Study tour	1	time	1400	World Vision International - Cambodia		<input type="checkbox"/>
40106	Melum	Compost making and application	1	training	500	World Vision International - Cambodia		✓
40106	Melum	Home gardening training	1	training	400	World Vision International - Cambodia		<input type="checkbox"/>
40106	Melum	Family chicken raising training	1	time	500	World Vision International - Cambodia		<input type="checkbox"/>
40106	Melum	Laterite road repairing	4500	m	0	Department of Rural Development		✓
40106	Melum	Village vet strengthening	3	time	300	World Vision International - Cambodia		<input type="checkbox"/>
Social								
40106	Melum	School support committee and teachers study tour organizing	1	time	1020	World Vision International - Cambodia		<input type="checkbox"/>
40106	Melum	Three groups meals provision	6	Time	1500	Hagar Project		<input type="checkbox"/>
40106	Melum	Dengue fever education program	6	Time	1000	Hagar Project		<input type="checkbox"/>
40106	Melum	Itching skin disease awareness education	5	Time	920	Hagar Project		<input type="checkbox"/>
40106	Melum	Malaria education program	5	Time	800	Hagar Project		<input type="checkbox"/>
40106	Melum	Water filter buckets provision	125	Container	1000	World Vision International - Cambodia		<input type="checkbox"/>
40106	Melum	Latrine construction	4	toilet	3200	World Vision International - Cambodia		<input type="checkbox"/>
40106	Melum	School teacher training, Srah Keo school	2	training	1040	World Vision International - Cambodia		<input type="checkbox"/>
40106	Melum	HIV/AIDS awareness education	2	training	2800	World Vision International - Cambodia		✓
40106	Melum	Antenatal and postnatal care awareness dissemination at village level	3	time	195	World Vision International - Cambodia		<input type="checkbox"/>
40106	Melum	KMeragppl;meFüa)aycMeraHTwks¥at	405	pipe	26325	Hagar Project		✓
40106	Melum	Diarrhea awareness education	5	Time	720	Hagar Project		<input type="checkbox"/>

District Data Book 2009: Development Plans and Projects

Commune GIS	Commune	Temporary Agreements				Supporter	Funding Source	Listed in CIP before DIW
		Project Name	Quantity	Unit	Est.Cost (K.Riels)			
40106	Melum	Latrine construction	12	toilet	1440	Hagar Project		✓
40106	Melum	Community sanitation initiative training	1	time	500	World Vision International - Cambodia		<input type="checkbox"/>
40106	Melum	School committee strengthening	1	training	920	World Vision International - Cambodia		<input type="checkbox"/>
40106	Melum	Materials support to poor pupils	1	Course/year	9200	World Vision International - Cambodia		<input type="checkbox"/>
40106	Melum	Latrine construction	1	toilet	800	World Vision International - Cambodia		<input type="checkbox"/>
40106	Melum	Children club training	4	training	1528	World Vision International - Cambodia		<input type="checkbox"/>
40106	Melum	Village health volunteers training	8	training	1000	World Vision International - Cambodia		<input type="checkbox"/>
40106	Melum	Village health care dissemination through VHV	8	time	1200	World Vision International - Cambodia		<input type="checkbox"/>
40106	Melum	Support food stuff to HIV/AIDS people and orphaned children	12	time	2520	World Vision International - Cambodia		<input type="checkbox"/>
40106	Melum	HIV/AIDS world day organizing	1	time	875	World Vision International - Cambodia		<input type="checkbox"/>
40106	Melum	HIV/AIDS condolences candles day	1	time	875	World Vision International - Cambodia		<input type="checkbox"/>
40106	Melum	Breastfeeding world week organizing	1	time	875	World Vision International - Cambodia		<input type="checkbox"/>
40106	Melum	Health/hygiene education for local people	1	time	500	World Vision International - Cambodia		✓
Administration and Security								
40106	Melum	CS fund management committee study tour support	1	time	480	World Vision International - Cambodia		<input type="checkbox"/>
40106	Melum	Dissemination meeting	7	Time	600	Hagar Project		<input type="checkbox"/>
40106	Melum	Mobile movies show	4	Time	320	Hagar Project		<input type="checkbox"/>
40106	Melum	CS fund committee quarterly meeting support	3	time	240	World Vision International - Cambodia		<input type="checkbox"/>
40106	Melum	Disaster management dissemination to villagers	1	time	480	World Vision International - Cambodia		<input type="checkbox"/>

Commune GIS	Commune	Temporary Agreements				Supporter	Funding Source	Listed in CIP before DIW
		Project Name	Quantity	Unit	Est.Cost (K.Riels)			
40106	Melum	Disaster management refresher training to committee	2	training	320	World Vision International - Cambodia		<input type="checkbox"/>
40106	Melum	CS-fund committee reflection meeting	1	time	520	World Vision International - Cambodia		<input type="checkbox"/>
40106	Melum	Network partnership meeting support	3	time	160	World Vision International - Cambodia		<input type="checkbox"/>
<b>Gender</b>								
40106	Melum	Village female leader capacity strengthening at provincial level	1	training	0	Department of Women		<input type="checkbox"/>
40106	Melum	International children's day celebration	1	time	3288	World Vision International - Cambodia		<input type="checkbox"/>

### 8.2.7 Temporary Agreements for 2009 as per DIW 2008 for Commune: Phsar

Commune GIS	Commune	Temporary Agreements				Supporter	Funding Source	Listed in CIP befor DIW
		Project Name	Quantity	Unit	Est.Cost (K.Riels)			
Economic								
40107	Phsar	Community, village and commune authority relation building	1	time	400	World Vision International - Cambodia		<input type="checkbox"/>
40107	Phsar	Information collection for development plan formulation	1	time	1600	World Vision International - Cambodia		<input type="checkbox"/>
40107	Phsar	Rice seed selection and seed stock training	1	training	800	Centre d'Etude et de Development Agricole Cambodgien		<input type="checkbox"/>
40107	Phsar	Compost-making training	1	training	400	Centre d'Etude et de Development Agricole Cambodgien		<input type="checkbox"/>
40107	Phsar	Rice production training	1	training	200	Centre d'Etude et de Development Agricole Cambodgien		<input type="checkbox"/>
40107	Phsar	Bio-gas stove project	1	time	400	Soboras		<input type="checkbox"/>
40107	Phsar	Laterite road repairing	1500	m	0	Department of Rural Development		✓

Commune GIS	Commune	Temporary Agreements				Supporter	Funding Source	Listed in CIP before DIW
		Project Name	Quantity	Unit	Est.Cost (K.Riels)			
Social								
40107	Phsar	Dengue fever education program	11	Time	1200	Hagar Project		<input type="checkbox"/>
40107	Phsar	HIV/AIDS awareness education	1	training	320	Partner in Compassion		✓
40107	Phsar	Ring wells construction	1	well	1200	Soboras		✓
40107	Phsar	KMeragppl;meFüa)aycMeraHTwks¥at	580	Container	15080	Hagar Project		✓
40107	Phsar	Latrine construction	20	toilet	8160	Hagar Project		✓
40107	Phsar	Three groups meals provision	9	Time	1800	Hagar Project		<input type="checkbox"/>
40107	Phsar	Itching skin disease awareness education	9	Time	1600	Hagar Project		<input type="checkbox"/>
40107	Phsar	Malaria education program	11	Time	800	Hagar Project		<input type="checkbox"/>
40107	Phsar	HIV/AIDS people support over 18 years old	1	time	1000	Partner in Compassion		<input type="checkbox"/>
40107	Phsar	Diarrhea awareness education	9	Time	880	Hagar Project		<input type="checkbox"/>
NREM								
40107	Phsar	Public rubbish bin sitting	1	place	400	Department of Environment		✓
Administration and Security								
40107	Phsar	Dissemination meeting	10	Time	600	Hagar Project		<input type="checkbox"/>
40107	Phsar	Land law dissemination	1	training	200	Department of Land Management, Urban Planning & Construction		✓
40107	Phsar	Mobile movies show	5	Time	400	Hagar Project		<input type="checkbox"/>
Gender								
40107	Phsar	Women & Children FP strengthening	1	training	400	Department of Women		✓

### 8.2.8 Temporary Agreements for 2009 as per DIW 2008 for Commune: Pech Changvar

Commune GIS	Commune	Temporary Agreements				Supporter	Fundin g Source	Listed in CIP befor DIW
		Project Name	Quantity	Unit	Est.Cost (K.Riels)			
Economic								
40108	Pech Changvar	Family chicken raising training	1	training	500	World Vision International - Cambodia		<input type="checkbox"/>
40108	Pech Changvar	Poor family livelihood improvement project	1	time	16000	Phnom Neang Kang Rei Association		<input type="checkbox"/>
40108	Pech	Community financial group, saving	1	time	12400	Action for Environmental		<input type="checkbox"/>

District Data Book 2009: Development Plans and Projects

Commune GIS	Commune	Temporary Agreements				Supporter	Funding Source	Listed in CIP before DIW
		Project Name	Quantity	Unit	Est.Cost (K.Riels)			
	Changvar	group, village fund and rice bank support				Community		
40108	Pech Changvar	Community income accruing through NTFP	1	time	730	Action for Environmental Community		<input type="checkbox"/>
40108	Pech Changvar	Pond construction	1	Pond	28000	World Vision International - Cambodia		<input type="checkbox"/>
40108	Pech Changvar	Animal raising training	1	training	400	Centre d'Etude et de Developement Agricole Cambodgien		✓
40108	Pech Changvar	Community capacity strengthening on leadership, management and thinking	1	time	450	Action for Environmental Community		<input type="checkbox"/>
40108	Pech Changvar	Home gardening training	1	training	400	World Vision International - Cambodia		<input type="checkbox"/>
40108	Pech Changvar	Rice seed selection and seed stock training	1	training	400	Centre d'Etude et de Developement Agricole Cambodgien		<input type="checkbox"/>
40108	Pech Changvar	Village vet strengthening	3	training	300	World Vision International - Cambodia		<input type="checkbox"/>
40108	Pech Changvar	Laterite road repair/construction	1	Line	12000	World Vision International - Cambodia		<input type="checkbox"/>
40108	Pech Changvar	Water gate construction	1	place	12000	World Vision International - Cambodia		<input type="checkbox"/>
40108	Pech Changvar	Food for work earth road construction	2000	m	7200	Department of Rural Development		✓
40108	Pech Changvar	Compost fertilizer training	1	training	400	Centre d'Etude et de Developement Agricole Cambodgien		✓
40108	Pech Changvar	Rice seed production training	1	training	400	Centre d'Etude et de Developement Agricole Cambodgien		✓
40108	Pech Changvar	Compost fertilizer training	1	training	400	World Vision International - Cambodia		<input type="checkbox"/>
Social								
40108	Pech	Dengue fever education program	7	Time	1000	Hagar Project		<input type="checkbox"/>

District Data Book 2009: Development Plans and Projects

Commune GIS	Commune	Temporary Agreements				Supporter	Funding Source	Listed in CIP before DIW
		Project Name	Quantity	Unit	Est.Cost (K.Riels)			
	Changvar							
40108	Pech Changvar	Three groups meals provision	6	Time	880	Hagar Project		<input type="checkbox"/>
40108	Pech Changvar	Diarrhea awareness education	6	Time	600	Hagar Project		<input type="checkbox"/>
40108	Pech Changvar	Scholarship provision/pupils training	1	time	0	Action for Environmental Community		<input type="checkbox"/>
40108	Pech Changvar	Itching skin disease awareness education	6	Time	800	Hagar Project		<input type="checkbox"/>
40108	Pech Changvar	Malaria education program	6	Time	680	Hagar Project		<input type="checkbox"/>
40108	Pech Changvar	Support food stuff to HIV/AIDS people and orphaned children	12	Course/year	0	Partner in Compassion		<input type="checkbox"/>
40108	Pech Changvar	HIV/AIDS education program	12	Course/year	0	Partner in Compassion		<input type="checkbox"/>
40108	Pech Changvar	Youth group formation	1	Team	350	Centre d'Etude et de Developement Agricole Cambodgien		<input type="checkbox"/>
40108	Pech Changvar	Village health care dissemination through VHV	8	time	960	World Vision International - Cambodia		<input type="checkbox"/>
40108	Pech Changvar	Dig pump well construction/repair	2	training	800	World Vision International - Cambodia		✓
40108	Pech Changvar	Khmer culture awareness education	1	time	480	Department of Culture and Fine Arts		✓
40108	Pech Changvar	Latrine construction	15	toilet	7200	Hagar Project		✓
40108	Pech Changvar	KMeragppl;meFüa)aycMeraHTwks¥at	500	pipe	130000	Hagar Project		✓
40108	Pech Changvar	Agricultural magazine provision to secondary school	1	schools	4000	Centre d'Etude et de Developement Agricole Cambodgien		<input type="checkbox"/>
40108	Pech Changvar	Materials support for poor pupils	1	time	1040	World Vision International - Cambodia		<input type="checkbox"/>
40108	Pech	Study tour	1	time	180	World Vision International -		<input type="checkbox"/>

District Data Book 2009: Development Plans and Projects

Commune GIS	Commune	Temporary Agreements				Supporter	Fundin g Source	Listed in CIP befor DIW
		Project Name	Quantity	Unit	Est.Cost (K.Riels)			
	Changvar					Cambodia		
40108	Pech Changvar	Sanitation promotion training	1	training	400	World Vision International - Cambodia		<input type="checkbox"/>
40108	Pech Changvar	Community sanitation initiative training	1	training	400	World Vision International - Cambodia		<input type="checkbox"/>
40108	Pech Changvar	Latrine construction	4	toilet	2560	World Vision International - Cambodia		<input type="checkbox"/>
40108	Pech Changvar	School gate construction	1	place	8000	World Vision International - Cambodia		<input type="checkbox"/>
40108	Pech Changvar	Village health volunteers training	8	training	1000	World Vision International - Cambodia		<input type="checkbox"/>
40108	Pech Changvar	School committee strengthening	1	training	1400	World Vision International - Cambodia		<input type="checkbox"/>
40108	Pech Changvar	School support committee and teachers study tour organizing	1	time	1040	World Vision International - Cambodia		<input type="checkbox"/>
40108	Pech Changvar	HIV/AIDS world day organizing	1	time	2800	World Vision International - Cambodia		<input type="checkbox"/>
40108	Pech Changvar	Teachers training	2	training	1040	World Vision International - Cambodia		<input type="checkbox"/>
40108	Pech Changvar	Antenatal and postnatal care awareness dissemination at village level	3	time	640	World Vision International - Cambodia		<input type="checkbox"/>
40108	Pech Changvar	Breastfeeding world week organizing	1	time	2800	World Vision International - Cambodia		<input type="checkbox"/>
40108	Pech Changvar	HIV/AIDS condolences candles day	1	time	2800	World Vision International - Cambodia		<input type="checkbox"/>
40108	Pech Changvar	Water filter buckets provision	100	Contain er	3200	World Vision International - Cambodia		<input type="checkbox"/>
40108	Pech Changvar	Support food stuff to HIV/AIDS people and orphaned children	12	time	1300	World Vision International - Cambodia		<input type="checkbox"/>
NREM								
40108	Pech Changvar	Community forestry formation and monitoring	1	time	450	Action for Environmental Community		<input type="checkbox"/>
Administration and Security								

District Data Book 2009: Development Plans and Projects

Commune GIS	Commune	Temporary Agreements				Supporter	Funding Source	Listed in CIP before DIW
		Project Name	Quantity	Unit	Est.Cost (K.Riels)			
40108	Pech Changvar	CS fund management committee study tour support	1	time	480	World Vision International - Cambodia		<input type="checkbox"/>
40108	Pech Changvar	Network partnership meeting support	3	time	160	World Vision International - Cambodia		<input type="checkbox"/>
40108	Pech Changvar	CS fund committee quarterly meeting support	3	time	240	World Vision International - Cambodia		<input type="checkbox"/>
40108	Pech Changvar	Disaster management dissemination to villagers	1	time	480	World Vision International - Cambodia		<input type="checkbox"/>
40108	Pech Changvar	Disaster management refresher training to committee	2	training	280	World Vision International - Cambodia		<input type="checkbox"/>
40108	Pech Changvar	CS-fund committee reflection meeting	1	time	130	World Vision International - Cambodia		<input type="checkbox"/>
40108	Pech Changvar	Land law dissemination	1	training	450	Department of Culture and Fine Arts		✓
40108	Pech Changvar	Mobile movies show	4	Time	320	Hagar Project		<input type="checkbox"/>
40108	Pech Changvar	Dissemination meeting	8	Time	480	Hagar Project		<input type="checkbox"/>
Gender								
40108	Pech Changvar	Village female leader capacity strengthening at provincial level	1	training	400	Department of Women		<input type="checkbox"/>
40108	Pech Changvar	Children's international day celebration	1	time	1233	World Vision International - Cambodia		✓

**8.2.9 Temporary Agreements for 2009 as per DIW 2008 for Commune: Popel**

Commune GIS	Commune	Temporary Agreements				Supporter	Funding Source	Listed in CIP before DIW
		Project Name	Quantity	Unit	Est.Cost (K.Riels)			
Economic								
40109	Popel	Rice seed selection and seed stock training	1	training	400	Centre d'Etude et de Development Agricole Cambodgien		<input type="checkbox"/>
40109	Popel	Community, village and commune authority relation building	1	time	400	World Vision International - Cambodia		<input type="checkbox"/>
40109	Popel	Information collection for development plan formulation	1	time	1400	World Vision International - Cambodia		<input type="checkbox"/>
40109	Popel	Rice cultivation technique training	2	training	800	Centre d'Etude et de Development Agricole Cambodgien		✓
40109	Popel	Chicken raising training	1	training	400	Centre d'Etude et de Development Agricole Cambodgien		✓
40109	Popel	Chemical and pesticide application training	1	schools	400	Department of Agriculture Forestry and Fisheries		✓
40109	Popel	Compost-making training	1	Compost -heap	400	Centre d'Etude et de Development Agricole Cambodgien		✓
40109	Popel	Earth road repair	3600	m	0	Department of Rural Development		✓
Social								
40109	Popel	HIV/AIDS people support over 18 years old	12	Month	0	Partner in Compassion		<input type="checkbox"/>
40109	Popel	Khmer culture awareness education	1	time	440	Department of Culture and Fine Arts		✓
40109	Popel	HIV/AIDS awareness education	12	Course/year	0	Partner in Compassion		✓
40109	Popel	Latrine construction	25	toilet	1200	Hagar Project		✓
Gender								
40109	Popel	Female leader capacity strengthening	1	training	440	Department of Women		<input type="checkbox"/>

**8.2.10 Temporary Agreements for 2009 as per DIW 2008 for Commune: Ponley**

Commune GIS	Commune	Temporary Agreements				Supporter	Funding Source	Listed in CIP befor DIW
		Project Name	Quantity	Unit	Est.Cost (K.Riels)			
Economic								
40110	Ponley	Rice seed selection and keeping technique	1	training	450	Centre d'Etude et de Development Agricole Cambodgien		<input type="checkbox"/>
40110	Ponley	Rice production training	1	training	400	World Vision International - Cambodia		<input type="checkbox"/>
40110	Ponley	Compost-making training	12	training	4000	Centre d'Etude et de Development Agricole Cambodgien		<input type="checkbox"/>
40110	Ponley	Compost fertilizer training	1	Compo st-heap	400	World Vision International - Cambodia		✓
40110	Ponley	Youth group formation	2	Team	350	Centre d'Etude et de Development Agricole Cambodgien		<input type="checkbox"/>
40110	Ponley	Bio-gas stove project	1	time	2000	Soboras		<input type="checkbox"/>
40110	Ponley	Village vet training	3	training	400	World Vision International - Cambodia		<input type="checkbox"/>
40110	Ponley	Home gardening training	1	training	400	World Vision International - Cambodia		<input type="checkbox"/>
40110	Ponley	Pig raising training	1	training	400	World Vision International - Cambodia		✓
Social								
40110	Ponley	School teacher training, Ponley school	2	training	520	World Vision International - Cambodia		<input type="checkbox"/>
40110	Ponley	Study tour	1	time	240	World Vision International - Cambodia		<input type="checkbox"/>
40110	Ponley	Sanitation promotion training	1	training	400	World Vision International - Cambodia		<input type="checkbox"/>
40110	Ponley	Community sanitation initiative training	1	training	240	World Vision International - Cambodia		<input type="checkbox"/>
40110	Ponley	Water filter buckets provision	50	Contain er	1600	World Vision International - Cambodia		<input type="checkbox"/>
40110	Ponley	Materials support for poor pupils	1	Course/ year	2080	World Vision International - Cambodia		<input type="checkbox"/>
40110	Ponley	School support committee and teachers study tour	1	time	520	World Vision International - Cambodia		<input type="checkbox"/>

District Data Book 2009: Development Plans and Projects

Commune GIS	Commune	Temporary Agreements				Supporter	Funding Source	Listed in CIP before DIW
		Project Name	Quantity	Unit	Est.Cost (K.Riels)			
		organizing						
40110	Ponley	HIV/AIDS awareness village level dissemination	2	training	2800	World Vision International - Cambodia		<input type="checkbox"/>
40110	Ponley	Khmer culture awareness education	1	time	440	Department of Culture and Fine Arts		✓
40110	Ponley	Wells construction support	1	well	1800	World Vision International - Cambodia		✓
40110	Ponley	Latrine construction	6	toilet	3840	World Vision International - Cambodia		✓
40110	Ponley	HIV/AIDS infected person assistance	12	time	1440	World Vision International - Cambodia		✓
40110	Ponley	Ponley's School committee strengthening	1	training	440	World Vision International - Cambodia		<input type="checkbox"/>
40110	Ponley	HIV/AIDS world day organizing	1	time	5250	World Vision International - Cambodia		<input type="checkbox"/>
40110	Ponley	HIV/AIDS condolences candles day	1	time	5250	World Vision International - Cambodia		<input type="checkbox"/>
40110	Ponley	Breastfeeding world week organizing	1	time	5250	World Vision International - Cambodia		<input type="checkbox"/>
40110	Ponley	Antenatal and postnatal care awareness dissemination at village level	3	time	440	World Vision International - Cambodia		<input type="checkbox"/>
40110	Ponley	HIV/AIDS people support	1	training	400	Partner in Compassion		<input type="checkbox"/>
40110	Ponley	HIV/AIDS awareness education training	1	training	400	Partner in Compassion		<input type="checkbox"/>
40110	Ponley	Spin wells construction	6	well	2400	Soboras		<input type="checkbox"/>
40110	Ponley	Village health care dissemination through VHV	8	time	720	World Vision International - Cambodia		<input type="checkbox"/>
40110	Ponley	Village health volunteers training	8	training	560	World Vision International - Cambodia		<input type="checkbox"/>
NREM								
40110	Ponley	Environmental pollution reduction	1	training	0	Department of Environment		✓
Administration and Security								

Commune GIS	Commune	Temporary Agreements				Supporter	Funding Source	Listed in CIP befor DIW
		Project Name	Quantity	Unit	Est.Cost (K.Riels)			
40110	Ponley	CS fund committee quarterly meeting support	3	time	280	World Vision International - Cambodia		<input type="checkbox"/>
40110	Ponley	CS-fund committee reflection meeting	1	time	520	World Vision International - Cambodia		<input type="checkbox"/>
40110	Ponley	Network partnership meeting support	3	time	160	World Vision International - Cambodia		<input type="checkbox"/>
40110	Ponley	Disaster management dissemination to villagers	2	training	320	World Vision International - Cambodia		<input type="checkbox"/>
40110	Ponley	Disaster management refresher training to committee	2	training	320	World Vision International - Cambodia		<input type="checkbox"/>
40110	Ponley	CS fund management committee study tour support	1	time	480	World Vision International - Cambodia		<input type="checkbox"/>
<b>Gender</b>								
40110	Ponley	International children's day celebration	1	time	1600	World Vision International - Cambodia		<input type="checkbox"/>
40110	Ponley	Village female leader capacity strengthening	1	training	400	Department of Women		<input type="checkbox"/>

### 8.2.11 Temporary Agreements for 2009 as per DIW 2008 for Commune: Trapeang Chan

Commune GIS	Commune	Temporary Agreements				Supporter	Funding Source	Listed in CIP befor DIW
		Project Name	Quantity	Unit	Est.Cost (K.Riels)			
Economic								
40111	Trapeang Chan	Rice seed selection and keeping technique	1	training	800	Centre d'Etude et de Development Agricole Cambodgien		<input type="checkbox"/>
40111	Trapeang Chan	Community income accruing through NTFP	1	time	920	Action for Environmental Community		<input type="checkbox"/>
40111	Trapeang Chan	Village veterinary training	3	training	600	World Vision International - Cambodia		✓
40111	Trapeang Chan	Compost fertilizer training	8	Compost-heap	1600	Centre d'Etude et de Development Agricole Cambodgien		✓
40111	Trapeang	Livestock bank	1	training	500	World Vision International -		✓

District Data Book 2009: Development Plans and Projects

Commune GIS	Commune	Temporary Agreements				Supporter	Funding Source	Listed in CIP before DIW
		Project Name	Quantity	Unit	Est.Cost (K.Riels)			
	Chan					Cambodia		
40111	Trapeang Chan	Rice production training	1	training	800	Centre d'Etude et de Development Agricole Cambodgien		<input type="checkbox"/>
40111	Trapeang Chan	Compost fertilizer training	1	training	400	World Vision International - Cambodia		<input type="checkbox"/>
40111	Trapeang Chan	Home gardening training	1	training	400	World Vision International - Cambodia		<input type="checkbox"/>
40111	Trapeang Chan	Community capacity strengthening on leadership, management and thinking	1	training	500	Action for Environmental Community		<input type="checkbox"/>
40111	Trapeang Chan	Community financial group, saving group, village fund and rice bank support	1	place	1700	Action for Environmental Community		<input type="checkbox"/>
40111	Trapeang Chan	Livestock raising technique training	1	training	800	Centre d'Etude et de Development Agricole Cambodgien		<input type="checkbox"/>
Social								
40111	Trapeang Chan	HIV/AIDS awareness education training	1	training	400	Partner in Compassion		<input type="checkbox"/>
40111	Trapeang Chan	Support food stuff to HIV/AIDS people and orphaned children	12	time	1440	World Vision International - Cambodia		<input type="checkbox"/>
40111	Trapeang Chan	School materials support to poor pupils	1	time	1040	World Vision International - Cambodia		✓
40111	Trapeang Chan	Village health volunteers training	8	training	800	World Vision International - Cambodia		<input type="checkbox"/>
40111	Trapeang Chan	Agriculture technique books provision to school	1	training	1000	Centre d'Etude et de Development Agricole Cambodgien		<input type="checkbox"/>
40111	Trapeang Chan	Youth group formation	1	training	320	Centre d'Etude et de Development Agricole Cambodgien		<input type="checkbox"/>
40111	Trapeang Chan	Spin wells construction	4	well	0	Soboras		✓
40111	Trapeang Chan	Latrine construction	4	toilet	2560	World Vision International - Cambodia		✓
40111	Trapeang Chan	KMeragppl;meFúa)aycMeraHTwks ¥at	100	Container	8000	World Vision International - Cambodia		✓

District Data Book 2009: Development Plans and Projects

Commune GIS	Commune	Temporary Agreements				Supporter	Funding Source	Listed in CIP before DIW
		Project Name	Quantity	Unit	Est.Cost (K.Riels)			
40111	Trapeang Chan	Vulnerable people aid/support	1	place	200	Partner in Compassion		✓
40111	Trapeang Chan	Teacher training	2	training	1560	World Vision International - Cambodia		<input type="checkbox"/>
40111	Trapeang Chan	Study tour	1	time	480	World Vision International - Cambodia		<input type="checkbox"/>
40111	Trapeang Chan	Sanitation promotion training	1	training	400	World Vision International - Cambodia		<input type="checkbox"/>
40111	Trapeang Chan	Community sanitation initiative training	1	training	400	World Vision International - Cambodia		<input type="checkbox"/>
40111	Trapeang Chan	Club children training	4	training	1528	World Vision International - Cambodia		<input type="checkbox"/>
40111	Trapeang Chan	Village health care dissemination through VHV	8	time	960	World Vision International - Cambodia		<input type="checkbox"/>
40111	Trapeang Chan	School support committee and teachers study tour organizing	1	time	1560	World Vision International - Cambodia		<input type="checkbox"/>
40111	Trapeang Chan	Khmer culture awareness education	1	time	480	Department of Land Management, Urban Planning & Construction		✓
40111	Trapeang Chan	Antenatal and postnatal care awareness dissemination at village level	3	time	650	World Vision International - Cambodia		<input type="checkbox"/>
40111	Trapeang Chan	Breastfeeding world week organizing	1	time	2800	World Vision International - Cambodia		<input type="checkbox"/>
40111	Trapeang Chan	HIV/AIDS condolences candles day	1	time	2800	World Vision International - Cambodia		<input type="checkbox"/>
40111	Trapeang Chan	HIV/AIDS world day organizing	1	time	2800	World Vision International - Cambodia		<input type="checkbox"/>
40111	Trapeang Chan	HIV/AIDS awareness village level dissemination	2	training	2800	World Vision International - Cambodia		<input type="checkbox"/>
40111	Trapeang Chan	School committee strengthening	1	training	1872	World Vision International - Cambodia		<input type="checkbox"/>
<b>NREM</b>								
40111	Trapeang Chan	Community forestry formation and monitoring	1	time	800	Action for Environmental Community		<input type="checkbox"/>

District Data Book 2009: Development Plans and Projects

Commune GIS	Commune	Temporary Agreements				Supporter	Funding Source	Listed in CIP before DIW
		Project Name	Quantity	Unit	Est.Cost (K.Riels)			
40111	Trapeang Chan	Biogas cooking project	1	time	0	Soboras		✓
<b>Administration and Security</b>								
40111	Trapeang Chan	CS-fund committee reflection meeting	1	time	520	World Vision International - Cambodia		<input type="checkbox"/>
40111	Trapeang Chan	Land law dissemination	1	training	200	Department of Land Management, Urban Planning & Construction		✓
40111	Trapeang Chan	Disaster management refresher training to committee	2	training	240	World Vision International - Cambodia		<input type="checkbox"/>
40111	Trapeang Chan	Disaster management dissemination to villagers	1	time	440	World Vision International - Cambodia		<input type="checkbox"/>
40111	Trapeang Chan	CS fund committee quarterly meeting support	3	time	280	World Vision International - Cambodia		<input type="checkbox"/>
40111	Trapeang Chan	CS fund management committee study tour support	1	time	480	World Vision International - Cambodia		<input type="checkbox"/>
40111	Trapeang Chan	Network partnership meeting support	3	time	160	World Vision International - Cambodia		<input type="checkbox"/>
<b>Gender</b>								
40111	Trapeang Chan	Village female leader capacity strengthening at provincial level	1	training	400	Department of Women		<input type="checkbox"/>
40111	Trapeang Chan	International children's day celebration	1	time	1648	World Vision International - Cambodia		<input type="checkbox"/>

**Source:** CDPD, District Level Detail TA resulting from DIW

**8.3 Outputs, estimated and actual costs of C/S Fund Projects between 2005 and 2008, by Commune**

Commune	Project Type	Budget Year	Output		Quantity	Unit	Unit Cost MR	
			Description	Type			Estimate	Actual
Anhchanh Rung	Rural Transport	2005	Earth road	Repair	0.945	Km	21.16	18.90
Anhchanh Rung	Rural Transport	2005	Single pipe culvert	New	1	Place	2.17	18.90
Anhchanh Rung	Rural Transport	2006	Single pipe culvert	New	1	Place	2.77	28.17
Anhchanh Rung	Rural Transport	2006	Earth road	Repair	1.2	Km	25.80	28.17
Anhchanh Rung	Rural Transport	2007	Earth road	Repair	1.26	Km	19.80	27.00
Anhchanh Rung	Rural Transport	2007	Single pipe culvert	New	5	Place	7.75	27.00
Anhchanh Rung	Rural Transport	2008	Triple pipe culvert	New	1	Place	7.09	25.82
Anhchanh Rung	Rural Transport	2008	Earth road	Repair	0.67	Km	14.80	25.82
Chhnok Tru	Rural Domestic Water Supplies	2008		Repair	0		0	70
Chhnok Tru	Rural Domestic Water Supplies	2008	Piped water supplies	New	1	Houses	70.00	70.00
Chak	Rural Domestic Water Supplies	2005	Ring well	New	15	Place	21.40	20.85
Chak	Rural Transport	2006	Earth road	Repair	0.752	Km	14.38	22.02
Chak	Rural Transport	2006	Single pipe culvert	New	5	Place	8.15	22.02
Chak	Irrigation	2007	Canal	Repair	2	Km	24.59	24.00
Chak	Rural Transport	2008	Earth road	Repair	0.618	Km	19.07	24.48
Chak	Rural Transport	2008	Double pipe culvert	New	1	Place	5.41	24.48
Khon Rang	Rural Transport	2005	Earth road	Repair	0.773	Km	18.54	16.00
Khon Rang	Rural Transport	2005	Double pipe culvert	New	1	Place	4.19	16.00
Khon Rang	Rural Transport	2005	Single pipe culvert	New	1	Place	1.93	16.00
Khon Rang	Rural Transport	2006	Single pipe culvert	New	4	Place	5.04	24.56
Khon Rang	Irrigation	2006	Canal	New	0.775	Km	10.84	10.70
Khon Rang	Rural Transport	2006	Earth road	Repair	1	Km	19.94	24.56
Khon Rang	Rural Transport	2007	Earth road	Repair	1.9	Km	22.91	28.82
Khon Rang	Rural Transport	2007	Single pipe culvert	New	4	Place	6.34	28.82
Khon Rang	Rural Transport	2008	Triple pipe culvert	New	1	Place	7.35	28.33
Khon Rang	Rural Transport	2008	Earth road	Repair	1.189	Km	20.97	28.33
Kampong Preah Kokir	Irrigation	2005	Single cell box culvert with gate	New	1	Place	21.86	21.50
Kampong Preah Kokir	Irrigation	2006	Double pipe culvert with gate	New	1	Place	5.95	22.15
Kampong Preah Kokir	Irrigation	2006	Canal	Repair	0.7	Km	16.65	22.15
Kampong Preah Kokir	Irrigation	2007	Small water gate	New	1	Place	37.77	37.49
Kampong Preah Kokir	Rural Transport	2008	Triple cell box culvert	New	1	Place	25.09	25.09
Melum	Rural Transport	2005	Earth road	Repair	0.9	Km	14.73	19.51
Melum	Rural Transport	2005	Single pipe culvert	New	4	Place	5.67	19.51

Commune	Project Type	Budget Year	Output		Quantity	Unit	Unit Cost MR	
			Description	Type			Estimate	Actual
Melum	Rural Transport	2006	Single pipe culvert	New	2	Place	2.52	25.18
Melum	Rural Transport	2006	Earth road	Repair	1.47	Km	22.94	25.18
Melum	Rural Transport	2007	Single pipe culvert	New	2	Place	2.81	25.00
Melum	Rural Transport	2007	Earth road	Repair	1.5	Km	22.81	25.00
Melum	Rural Transport	2008	Earth road	Repair	0.927	Km	22.72	26.43
Melum	Rural Transport	2008	Single pipe culvert	New	2	Place	3.69	26.43
Phsar	Rural Transport	2005	Single pipe culvert	New	2	Place	2.75	15.41
Phsar	Rural Transport	2005	Earth road	Repair	1.1	Km	19.27	15.41
Phsar	Rural Transport	2006	Earth road	Repair	1.255	Km	27.91	31.28
Phsar	Rural Transport	2006	Single pipe culvert	New	3	Place	3.78	31.28
Phsar	Rural Transport	2007	Single pipe culvert	New	3	Place	4.94	26.90
Phsar	Rural Transport	2007	Earth road	Repair	1.335	Km	22.96	26.90
Phsar	Rural Transport	2008	Earth road	Repair	1.326	Km	24.56	29.74
Phsar	Rural Transport	2008	Single pipe culvert	New	3	Place	0.52	29.74
Pech Changvar	Rural Transport	2005	Earth road	Repair	0.8	Km	15.03	15.08
Pech Changvar	Rural Transport	2005	Single pipe culvert	New	3	Place	6.52	15.08
Pech Changvar	Rural Transport	2006	Single pipe culvert	New	1	Place	1.26	29.54
Pech Changvar	Rural Transport	2006	Earth road	Repair	1.6	Km	28.82	29.54
Pech Changvar	Rural Transport	2007	Earth road	Repair	1.6	Km	24.01	23.29
Pech Changvar	Rural Transport	2008	Earth road	Repair	1.143	Km	20.35	25.67
Pech Changvar	Rural Transport	2008	Single pipe culvert	New	2	Place	5.32	25.67
Popel	Rural Transport	2005	Earth road	Repair	0.925	Km	22.34	17.87
Popel	Rural Transport	2006	Earth road	Repair	1.05	Km	24.37	29.11
Popel	Rural Transport	2006	Single pipe culvert	New	4	Place	5.04	29.11
Popel	Rural Transport	2007	Earth road	Repair	1.6	Km	21.27	26.40
Popel	Rural Transport	2007	Single pipe culvert	New	4	Place	5.63	26.40
Popel	Rural Transport	2008	Single pipe culvert	New	0	Place	4.74	27.40
Popel	Rural Transport	2008	Earth road	Repair	1.305	Km	22.59	27.40
Ponley	Irrigation	2005	Small water gate	New	1	Place	4.04	4.00
Ponley	Rural Transport	2005	Earth road	Repair	0.895	Km	21.33	16.00
Ponley	Rural Transport	2005	Single pipe culvert	New	2	Place	2.39	16.00
Ponley	Rural Transport	2006	Single pipe culvert	New	1	Place	1.26	36.52
Ponley	Rural Transport	2006	Earth road	Repair	1.675	Km	35.74	36.52
Ponley	Rural Transport	2007	Earth road	Repair	1.866	Km	24.00	29.20

District Data Book 2009: Development Plans and Projects

Commune	Project Type	Budget Year	Output		Quantity	Unit	Unit Cost MR	
			Description	Type			Estimate	Actual
Ponley	Rural Transport	2007	Single pipe culvert	New	4	Place	5.63	29.20
Ponley	Rural Transport	2008	Earth road	Repair	1.405	Km	27.00	30.23
Ponley	Rural Transport	2008	Single pipe culvert	New	1	Place	3.21	30.23
Trapeang Chan	Rural Transport	2005	Earth road	Repair	0.915	Km	19.71	15.83
Trapeang Chan	Rural Transport	2005	Single pipe culvert	New	2	Place	2.68	15.83
Trapeang Chan	Rural Transport	2006	Earth road	Repair	1.375	Km	24.25	31.38
Trapeang Chan	Rural Transport	2006	Single pipe culvert	New	6	Place	7.56	31.38
Trapeang Chan	Rural Transport	2007	Earth road	Repair	1.44	Km	22.45	26.10
Trapeang Chan	Rural Transport	2007	Single pipe culvert	New	3	Place	4.22	26.10
Trapeang Chan	Rural Transport	2008	Single pipe culvert	New	4	Place	6.78	26.12
Trapeang Chan	Rural Transport	2008	Double pipe culvert	New	0	Place	5.73	26.12
Trapeang Chan	Rural Transport	2008	Earth road	Repair	0.752	Km	13.60	26.12

Source: PID

#### 8.4 Total Expenditure on C/S Fund Projects by sector and commune between 2005 and 2008

Sector	Total Cost in Million Riels										
	Anhchanh Rung	Chhnok Tru	Chak	Khon Rang	Kampong Preah Kokir	Melum	Phsar	Pech Changvar	Popel	Ponley	Trapeang Chan
Irrigation			24.00	10.70	58.99					4.00	
Rural Domestic Water Supplies		140.00	20.85								
Rural Transport	99.89		46.51	97.71	25.09	96.13	103.33	93.58	100.78	111.95	99.43

Source: PID

#### 8.5 Actual 2009 C/S Fund projects by Commune

Commune	Project Type	Project Output		Quantity	Unit	Fund Source (Riels)		
		Description	Type			Total	C/S	Local Contribution
Chak	Rural Transport	Earth road	Repair	0.686	km	120,300,000	120,000,000	300,000
Chak	Rural Transport	Double pipe culvert 1.0m diameter	New	1	Place	120,300,000	120,000,000	300,000
Khon Rang	Rural Transport	Earth road	Repair	2.271	km	46,395,000	45,895,000	500,000
Khon Rang	Rural Transport	Single pipe culvert 0.6m diameter	New	3	Place	46,395,000	45,895,000	500,000
Melum	Rural Transport	Earth road	Repair	1.376	km	200,350,000	200,000,000	350,000
Melum	Rural Transport	Double pipe culvert 1.0m diameter	New	1	Place	200,350,000	200,000,000	350,000
Phsar	Rural Transport	Earth road	Repair	0.842	km	150,410,000	150,000,000	410,000
Phsar	Rural Transport	Single pipe culvert 0.6m diameter	New	2	Place	150,410,000	150,000,000	410,000
Phsar	Rural Transport	Double pipe culvert 1.0m diameter	New	2	Place	150,410,000	150,000,000	410,000
Pech Changvar	Rural Transport	Earth road	Repair	1.37	km	120,350,000	120,000,000	350,000
Pech Changvar	Rural Transport	Single pipe culvert 0.6m diameter	New	4	Place	120,350,000	120,000,000	350,000
Popel	Rural Transport	Laterite road	Repair	0.9	km	160,300,000	160,000,000	300,000
Popel	Rural Transport	Single pipe culvert 0.6m diameter	New	2	Place	160,300,000	160,000,000	300,000
Ponley	Rural Transport	Earth road	Repair	2.05	km	33,662,000	33,262,000	400,000
Ponley	Rural Transport	Single pipe culvert 0.6m diameter	New	2	Place	33,662,000	33,262,000	400,000
Trapeang Chan	Rural Transport	Earth road	Repair	1.025	km	33,612,000	33,262,000	350,000
Trapeang Chan	Rural Transport	Single pipe culvert 0.6m diameter	New	2	Place	33,612,000	33,262,000	350,000
Trapeang Chan	Rural Transport	Single pipe culvert 0.6m diameter	New	1	Place	33,612,000	33,262,000	350,000

Source: PID

## 9 District level Projects from 2006 to 2009

District Initiative Projects (DIPs) are funded by Danida, DFID and PSDD (UNDP, DFID and SIDA).

### **Funding for 2006-2008**

Between 2006 and 2008 there were 14 provinces funded by PSDD and 10 by Danida and DFID. The list of provinces and who funded these is below

#### *Danida and DFID funded DIPs:*

Kampong Cham	Kampong Speu	Koh Kong	Kratie	Monduliri
Pursat	Ratanakiri	Siem Reap	Sihanoukville	Kep

#### *PSDD funded DIPs:*

Banteay Meanchey	Battambang	Kampong Chhnang	Kandal	Phnom Penh
Prey Veng	Svay Rieng	Takeo	Kampong Thom	Preah Vihear
Stung Treng	Kampot	Oddar Meanchey	Pailin	

### **Funding for 2009**

In 2009 there was a change to the number of provinces funded by the two streams. Danida and DFID were still funding the same 10 provinces they had been funding the previous three years, but two more provinces were added *Kampong Thom and Kampot*. Now PSDD funds 12 provinces and Danida and DFID fund 12.

## **9.1 District Initiative Infrastructure Projects from 2006 to 2009**

### **9.1.1 District Initiative Infrastructure Projects for 2006 to 2008**

*No District Initiative Infrastructure Projects were implemented in this district for 2006-2008*

### **9.1.2 District Initiative Infrastructure Projects in 2009**

*No District Initiative Infrastructure Projects have been implemented in this district for 2009*

## **9.2 District Initiative Service Projects from 2006 to 2009**

### **9.2.1 District Initiative Service Projects for 2006 to 2008**

*No District Initiative Service Projects were implemented in this district for 2006-2008*

**9.2.2 District Initiative Service Projects in 2009**

*No District Initiative Service Projects have been implemented in this district for 2009*

**9.3 Inter Commune Council Projects in 2008 and 2009****9.3.1 ICC Projects in 2008**

Districts	Project Location	Beneficiary Commune/ Sangkat	Outputs	Project Size	Unit	Contract Cost	Fund Sources	
							ICC Fund	Community
Tuek Phos	Chaong Maong, Akphi Wat	Chaong Maong, Akphi Wat	Bridge construction	1	Unit	\$24,156.00	\$24,055.00	\$101.00
			Laterite road upgrade	119	Metre			
Total for Tuek Phos						\$24,156.00	\$24,055.00	\$101.00
Baribour	AngchagnRong, Popel	AngchagnRong, Popel, PechchangVa, KhonRong	Road culvert construction	5	Unit	\$35,810.00	\$35,780.00	\$30.00
			Laterite road upgrade	3,682	Metre			
Total for Baribour						\$35,810.00	\$35,780.00	\$30.00
Samaki Meanchey	Sethey, Thlokvien	Sethey, Thlok Vien, Tbeng Khpuos, Svay, Kreang Lovea, Khnar Chhmar	Road culvert construction	6	Unit	\$31,068.00	\$30,978.00	\$90.00
			Laterite road upgrade	5,194	Metre			
Total Samkimeanchhey						\$31,068.00	\$30,978.00	\$90.00
Rolea B'ier	Prasneb, Banteay Preal	Prasneb, Banteay Preal, Pongro, Krang Leav	Road culvert construction	4	Unit	\$30,130.00	\$30,000.00	\$130.00
			Laterite road upgrade	2,068	Metre			
Total for Rolea B'ier						\$30,130.00	\$30,000.00	\$130.00
Kampong Tralach	Kampong Tralach, Lonwek	Kampong Tralach, Lonwek, Ampil Tik, Chresh	Twin road culvert	3	Unit	\$32,786.00	\$32,586.00	\$200.00
			Laterite road upgrade	4,045	Metre			
Total for Kampong Tralach						\$32,786.00	\$32,586.00	\$200.00
Total for Kampong Chhnang Province						\$153,950.00	\$153,399.00	\$551.00

### 9.3.2 ICC Projects in 2009

Districts	Project Location	Beneficiary Commune/ Sangkat	Outputs	Project Size	Unit	Contract Cost	Fund Sources	
							ICC Fund	Community
Samaki Meanchey	Sethey, Thlork Vean	Sethey, Thlork Vean, Khnar Chmar, Kraing Lvea, Tbeng Khpos	New Bridge	13	Meter	\$26,337.00	\$26,287.00	\$50.00
			Culvert	1	Place			
			Laterite road upgrade	570	Meter			
Total for Samaki Meanchey						\$26,337.00	\$26,287.00	\$50.00
Kampong Tralach	Chhouk Sar, Thmor Ith	Chhouk Sar, Thmar Ith, Ta Ches, Peany, Ou Russey	Laterite road upgrade	2,700	Meter	\$24,689.36	\$24,624.36	\$65.00
			Culverts	10	Place			
			New Bridge	1	Place			
	Seb, Chhouk Sar	Seb, Chhouk Sar, Toek Hout, Chouen Kriev	Laterite road upgrade	8,977	Meter	\$32,147.81	\$31,947.81	\$200.00
			Culverts	8	Place			
Total Kampong Tralach						\$56,837.17	\$56,572.17	\$265.00
Boribor	Pich Changvar, Trapeang Chan	Pich Changvar, Trapeang Chan, Punley, Popel, Chhnok tru	Laterite road upgrade	3,450	Meter	\$26,995.00	\$26,945.00	\$50.00
			Culverts	1	Place			
Total for Boribor						\$26,995.00	\$26,945.00	\$50.00
Touek Phos	Cheab	Cheab, Khlong Popok, Akphivath, Tang Krasaing	New Spillway	37	Meter	\$50,580.00	\$30,341.00	\$20,239.00
			Earth Dike Upgrade	1,400	Meter			
			Canal Rehabilitation	1,695	Meter			
			Concrete Dike	2	Place			
Total for Kampong Tralach						\$50,580.00	\$30,341.00	\$20,239.00
Total for Kampong Chhnang						\$160,749.17	\$140,145.17	\$20,604.00

Source: ICC project, Ministry of Interior (DoLA), -UNDP project for Local Governance – DDLG

## 9.4 Other Projects in 2008 and 2009

### 9.4.1 RPRP

There are no RPRP projects being implemented in this district or province at this time. The RPRP is only being implemented in Svay Rieng and Prey Veng

#### 9.4.1.1 RPRP Projects from 2006 to 2008

No RPRP projects in this district at this time

**9.4.1.2 RPRP Projects in 2009**

*No RPRP projects in this district at this time*

**9.4.2 Seth Korma**

**9.4.2.1 Seth Koma 2007**

*There are no Seth Korma projects being implemented in this district or province at this time.*

**Source:** UNICEF

**9.4.2.2 Seth Koma 2008**

*There are no Seth Korma projects being implemented in this district or province at this time.*

**Source:** UNICEF

**9.4.2.3 Seth Koma 2009**

*There are no Seth Korma projects being implemented in this district or province at this time.*

**Source:** UNICEF

## **SECTION D: SERVICES AND ORGANIZATIONS**



## 10 Infrastructure

### 10.1 Length of and Expenditure on Roads in 2008, by District

Roads	KCH	Kampong Chhnang	Boribor	Roleap Ear	Teuk Phos	Kapong Leng	Choul Kiri	Kampong Tralach	Samaky Meanchey
Length of paved road in the district	148	28	30	38	10	0	0	33	9
Length of unpaved roads in the district	235	51	6	56	41	32	0	39	11
Amount spent on construction of roads in 2008 (\$)	664,381	252,250	0	299,684	112,447	0	0	0	0
Amount spent on repair and rehabilitation of roads in 2008 (\$)	433,793	52,986	86,086	77,872	104,578	0	0	86,055	26,217

**Note 1:** Please note that these data are not necessarily complete or correct. The data are derived from government agencies at provincial and district level which used different recording systems, did not always have complete data or were, sometimes, less than willing to share their data.

**Note 2:** Please be aware that these data are incomplete due to the fact that the amounts for the construction, repair and rehabilitation recorded reflect only funds provided by the government, not the contributions by any other parties.

### 10.2 Scale of and Expenditure on Irrigation in 2008, by District

Irrigation	KCH	Kampong Chhnang	Boribor	Roleap Ear	Teuk Phos	Kapong Leng	Choul Kiri	Kampong Tralach	Samaky Meanchey
Number of irrigation schemes operating in 2008	3	0	0	1	0	0	1	1	0
Total nr of hectares under irrigation in dry season 2008	674	0	0	159	0	0	197	318	0
Total funds spent in 2008 on construction of irrigation systems (\$)	n/a	0	0	n/a	0	0	n/a	n/a	n/a
Total funds spent in 2008 on rehabilitation/repair of irrigation systems (\$)	n/a	0	0	n/a	0	0	n/a	n/a	n/a
Total funds spent in 2008 on operation and maintenance (\$)	n/a	0	0	n/a	0	0	n/a	n/a	n/a

**Note 1:** Please note that these data are not necessarily complete or correct. The data are derived from government agencies at provincial and district level which used different recording systems, did not always have complete data or were, sometimes, less than willing to share their data.

**Note 2:** Please be aware that the data above are incomplete as these only reflect funds provided by the government, not the contributions by farmers or other parties.

**10.3 Power Supply in 2008, by District**

Electricity	KCH	Kampong Chhnang	Boribor	Roleap Ear	Teuk Phos	Kapong Leng	Choul Kiri	Kampong Tralach	Samaky Meanchey
Total number of electricity connections to households	5,790	3,236	330	802	509	0	0	913	0
Total number of electricity connections to agencies, companies, organizations	n/a	n/a	n/a	n/a	n/a	0	0	n/a	0
Total volume in KWh of electricity consumed last in 2008	3,204,489	2,869,179	43,300	104,884	60,526	0	0	126,600	0
Total amount collected from users for consumed electricity (\$)	1,173,336	929,614	30,626	89,535	49,454	0	0	74,107	0
Per capita electricity consumption in 2008 in Kwh	32	887	131	131	119	0	0	139	0

**Note 1:** Please note that these data are not necessarily complete or correct. The data are derived from government agencies at provincial and district level which used different recording systems, did not always have complete data or were, sometimes, less than willing to share their data.

**Note 2:** These data only record electricity provided by electricity companies and does not include homes powered by generators or batteries (for this information see Section B: General Profile, Part 1: General Information; table 1.3.1 and chart 1.3.4).

**Note 3:** In most provinces electricity is only provided through town-based networks

**Note 4:** Per capita consumption is calculated by dividing the total volume of electricity produced in 2008 by the number of people living in each district as per the 2008 census (for the provincial data it is calculated against the number of people living in the province)

## 11 Health Facilities

Please note that the Operational District (health) boundaries are different to the administrative district boundaries. Therefore the data provided here shows the facilities, staff, NGOs etc in each Operational District within the province NOT the administrative district.

### Acronyms

<b>Com Cov</b>	Commune Covered	<b>MW2</b>	Secondary Midwives
<b>CPA</b>	Complementary Package of Activities	<b>NU1</b>	Primary Nurse
<b>Dr</b>	Doctor	<b>NU2</b>	Secondary Nurse
<b>FDH</b>	Former District Hospital	<b>OD</b>	Operational District
<b>HC</b>	Health Center	<b>Others</b>	Other Staff
<b>HC (NB)</b>	Health Center no building	<b>PHD</b>	Provincial Health Department
<b>HP</b>	Health Post	<b>Pop 04-05</b>	Population Covered 2004 or 2005
<b>MA</b>	Medical Assistant	<b>RH</b>	Referral Hospital
<b>MPA</b>	Minimum Package of Activities	<b>Vil Cov</b>	Village Covered
<b>MW1</b>	Primary Midwives	<b>VIL-HC</b>	Distance from Village to Health Center

### 11.1 Health Facilities in the Province, by Operational District

Kompong Chhang	OD	RH	HC	HP
Kampong Chhnang.	1	1	23	3
Kampong Tralach	1	1	11	
Total	2	2	34	3
<b>Total</b>	<b>10</b>	<b>10</b>	<b>135</b>	<b>0</b>

### 11.2 Health Facilities and Staff in the province, by Operational District

This table shows health facilities, staff and coverage of health facilities in each operational district.

No	Facility Name	Type	Class	Dr	Ma	Nu2	Nu1	Mw2	Mw1	Others	Com Cov	Vil Cov	Pop. 04-05
<b>Kampong Chhnang.</b>													
1	Akphivoadth	FDH	CPA+MPA	1	0	2	6	2	2	1	4	24	19,801
2	Cheung Kreav	HC	MPA	0	0	1	2	1	2	3	2	15	8,769
3	Chhnok Tru	HC	MPA	0	0	4	2	1	0	2	2	8	7,623
4	Chieb	HC	MPA	0	0	1	5	0	0	4	3	28	13,545
5	Chranouk	HC	MPA	0	0	0	5	0	2	0	2	6	8,358
6	Chrey Bak	FDH	MPA	0	0	1	6	1	2	1	2	19	11,620
7	Kampong Chhnang	HC	MPA	1	1	2	2	1	0	2	3	17	17,638
8	Kampong Hau	FDH	CPA+MPA	0	0	1	10	3	1	4	3	17	13,788
9	Krang Skear	HC	MPA	0	0	1	3	0	0	6	2	9	11,781

District Data Book 2009: Services and Organizations

No	Facility Name	Type	Class	Dr	Ma	Nu2	Nu1	Mw2	Mw1	Others	Com Cov	Vil Cov	Pop. 04-05
10	Krasang Doh Laeung	HP	Nil	0	0	0	1	0	0	0	1	1	-
11	Peam Chhkaok	HC	MPA	0	0	0	3	0	2	2	3	11	10,815
12	Pech Changvar	HP	Nil	0	0	0	1	0	0	0	1	1	-
13	Phsar	HC	MPA	0	0	1	2	2	1	5	4	20	14,717
14	Phsar Chhnang	HC	MPA	1	0	1	3	1	3	0	2	9	17,717
15	Pongro	HC	MPA	0	0	2	5	1	3	3	4	34	18,267
16	Ponley	FDH	CPA+MPA	1	2	0	10	2	3	4	3	24	17,825
17	Pralay Meas	HC	MPA	0	0	1	3	1	3	1	3	13	8,878
18	Preah Kosamak	HC	MPA	0	1	0	1	0	2	4	2	10	7,730
19	Prey Khmer	HC	MPA	0	0	0	4	2	4	1	3	21	18,358
20	Prey Kri	FDH	CPA+MPA	0	1	2	5	2	2	1	2	8	13,700
21	Srae Thmei	HC	MPA	0	0	3	3	0	2	1	1	12	9,729
22	Svay Chrum	HC	MPA	0	0	2	3	0	0	3	1	22	12,778
23	Svay Rumppear	HC	MPA	0	0	1	4	1	1	0	3	10	11,032
24	Tang Krasang	HC	MPA	0	0	1	1	1	0	4	2	12	8,461
<b>Total:</b>				<b>4</b>	<b>5</b>	<b>27</b>	<b>90</b>	<b>22</b>	<b>35</b>	<b>52</b>	<b>58</b>	<b>351</b>	<b>282,930</b>
<b>Kampong Tralach</b>													
1	Trapeang Chan	HC	MPA	0	0	1	0	1	1	8	3	16	10,880
2	Ampil Tuek	HC	MPA	0	0	0	2	0	3	4	1	11	28,532
3	Kampong Tralach Leu	HC	MPA	0	0	1	4	0	3	6	2	19	35,046
4	Koh Thkov	HC	MPA	1	0	1	2	0	1	4	1	10	17,562
5	Krang Lvea	HC	MPA	0	0	1	3	0	2	2	3	13	18,571
6	Longveaek	HC	MPA	1	0	0	4	0	2	4	5	18	23,935
7	Saeb	HC	MPA	0	1	1	3	1	0	3	3	18	42,024
8	Sala Lek Pram	HC	MPA	1	1	1	2	0	2	4	5	20	23,896
9	Svay	HC	MPA	1	0	1	1	0	4	1	3	25	148,349
10	Svay Chuk	HC	MPA	0	0	0	4	0	3	6	3	30	32,064
11	Ta Ches	HC	MPA	0	1	0	3	0	2	3	2	20	133,224
<b>Total:</b>				<b>4</b>	<b>3</b>	<b>7</b>	<b>28</b>	<b>2</b>	<b>23</b>	<b>45</b>	<b>31</b>	<b>200</b>	<b>514,083</b>
<b>Total All</b>				<b>8</b>	<b>8</b>	<b>34</b>	<b>118</b>	<b>24</b>	<b>58</b>	<b>97</b>	<b>89</b>	<b>551</b>	<b>797,013</b>

Source: MEDiCAM – Infrastructure - ([http://www.medicam-cambodia.org/hsi/health\\_system/srch/index.asp?cboLcn=6&cmdSearch=Search&cboCHName=&cboType=](http://www.medicam-cambodia.org/hsi/health_system/srch/index.asp?cboLcn=6&cmdSearch=Search&cboCHName=&cboType=))

### 11.3 Deliveries in 2007 in the Province, by Operational District

OD	Deliveries	Deliveries at home		Deliveries	Total deliveries	Total deliveries
	at HC	By Health Staff	ByTBAs	at RH	by Health Staff	by health staff and TBAs
Kampong Chhnang	1630	723	2367	667	3020	5387
Kampong Tralach	1283	157	1597	398	1838	3435
Boribo	1241	119	1103	0	1360	2463
<i>Sub-total</i>	<i>4154</i>	<i>999</i>	<i>5067</i>	<i>1065</i>	<i>6218</i>	<i>11285</i>

**Source:** MoH, Annual Statistics 2007

## 12 Education<sup>3</sup>

### 12.1 Schools, Classes, Students, Staff, for for all levels, for 2007/2008 by District

District	Number of Schools	Disadv. Schools	Number of Classes	Classes in Pagoda	Enrollment		Repeaters		Teaching Staff		Non-Teaching Staff		Total Staff	
					Total	Girl	Total	Girl	Total	Female	Total	Female	Total	Female
Baribo	43	0	328	0	13,456	6,443	1,341	521	319	104	93	17	412	121
Chulkiri	27	0	202	4	8,553	3,931	1,424	581	130	37	28	5	158	42
Kampong Chhnang	16	0	290	0	12,819	6,051	551	187	434	206	109	48	543	254
Kampong Leng	37	0	262	3	10,897	5,168	1,498	655	193	65	43	13	236	78
Kampong Tralach	59	0	488	2	21,553	10,064	1,855	786	414	131	99	22	513	153
Rolea Pa-ir	93	0	584	0	22,058	10,693	1,709	675	652	309	142	45	794	354
Samaki Meanchey	40	0	371	3	17,684	8,523	1,854	747	295	62	69	7	364	69
Teuk Phos	51	0	366	2	15,036	7,363	829	357	294	80	60	13	354	93
<b>Whole Province</b>	366	0	2,891	14	122,056	58,236	11,061	4,509	2,731	994	643	170	3,374	1,164
- Urban Area	16	0	290	0	12,819	6,051	551	187	434	206	109	48	543	254
- Rural Area	350	0	2,601	14	109,237	52,185	10,510	4,322	2,297	788	534	122	2,831	910

### 12.2 Characteristics of Schools and School Principals for 2007/2008 by Commune

Commune	Number of Schools				2 - Shift	Floating	Schools	Attached	Schools Without		Characteristics of School Principals (Incharge)			
	Pre-Sch	Primary	College	Lycee	Schools	Schools	in Pagoda	Pre-Sch	Water Sup.	Latrine	Avg. Age	Avg. Service	U.Sec+ Ed.	Female
Anhchanh Rung	0	4	1	0	4	0	0	0	0		38.0	17.8	1	0
Chhnok Tru	0	3	1	0	3	2	0	0	2	3	43.1	19.0	1	0
Chak	0	1	0	0	1	0	0	0	0		46.9	26.0	0	0
Khon Rang	3	4	0	1	4	1	0	3	1	1	52.5	25.4	0	0
Kampong Preah Kokir	0	2	0	0	0	0	2	0	2	1	26.9	23.5	0	0
Melum	1	2	0	0	2	0	0	1	0	2	47.0	23.0	0	0
Phsar	2	2	1	0	3	0	0	2	0		51.0	24.0	1	0
Pech Changvar	0	2	1	0	3	0	0	0	0		35.8	17.7	0	0
Popel	1	4	0	0	4	0	0	1	0	1	46.9	24.2	0	0
Ponley	1	1	0	0	1	0	0	1	0		59.7	28.0	0	0
Trapeang Chan	0	4	1	0	5	1	0	0	1		45.1	19.6	0	0

<sup>3</sup> All the data for section 12 comes from the Ministry of Education, Youth and Sport (MoEYS)

**12.3 Enrolment by Level of Education, 2006/2007 by Commune**

Commune	School	Pre school		Primary School		Lower Secondary School		Upper Secondary School		Enrolment	
		Total	Female	Total	Female	Total	Female	Total	Female	Total	Female
Anhchanh Rung	4	0	0	1082	522	0	0	0	0	1082	522
Chhnok Tru	3	0	0	867	413	0	0	0	0	867	413
Chak	1	0	0	462	213	0	0	0	0	462	213
Khon Rang	8	100	41	1036	459	1751	845	935	386	3822	1731
Kampong Preah Kokir	2	0	0	295	135	0	0	0	0	295	135
Melum	3	33	14	717	336	0	0	0	0	750	350
Phsar	5	67	40	955	447	837	461	0	0	1859	948
Pech Changvar	3	0	0	733	358	299	150	0	0	1032	508
Popel	5	45	16	1312	660	0	0	0	0	1357	676
Ponley	2	78	44	928	427	0	0	0	0	1006	471
Trapeang Chan	5	0	0	1024	507	181	85	0	0	1205	592

**12.4 Enrolment by Level of Education, 2007/2008 by Commune**

Commune	School	Pre school		Primary School		Lower Secondary School		Upper Secondary School		Enrolment	
		Total	Female	Total	Female	Total	Female	Total	Female	Total	Female
Anhchanh Rung	5	0	0	1000	482	170	104	0		1170	586
Chhnok Tru	4	0	0	874	433	41	24	0		915	457
Chak	1	0	0	449	208	0	0	0		449	208
Khon Rang	8	125	64	962	424	1625	734	1081	486	3793	1708
Kampong Preah Kokir	2	0	0	262	119	0	0	0		262	119
Melum	3	36	19	679	312	0	0	0		715	331
Phsar	5	70	32	825	391	795	423	0		1690	846
Pech Changvar	3	0	0	720	356	318	150	0		1038	506
Popel	5	40	21	1221	596	0	0	0		1261	617
Ponley	2	83	50	840	405	0	0	0		923	455
Trapeang Chan	5	0	0	965	478	275	132	0		1240	610

**12.5 Aspects of Enrolment for 2007/2008 by Commune**

Commune	% Repeaters (Total)			% Over-age Enrollment (Total)			% Repeaters (Girl)			% Over-age Enrollment (Girl)		
	Primary	L.Sec.	U.Sec.	Primary	L.Sec.	U.Sec.	Primary	L.Sec.	U.Sec.	Primary	L.Sec.	U.Sec.
Anhchanh Rung	14.5	1.8	0.0	23.2	54.1	0.0	11.4	1.0	0.0	22.4	53.8	0.0
Chhnok Tru	10.8	0.0	0.0	10.6	48.8	0.0	8.5	0.0	0.0	11.8	54.2	0.0
Chak	18.7	0.0	0.0	25.8	0.0	0.0	16.8	0.0	0.0	24.0	0.0	0.0
Khon Rang	15.0	4.4	6.1	16.8	39.3	51.2	13.2	2.0	5.6	13.7	33.7	44.2
Kampong Preah Kokir	20.6	0.0	0.0	26.3	0.0	0.0	20.2	0.0	0.0	27.7	0.0	0.0
Melum	17.8	0.0	0.0	23.3	0.0	0.0	14.4	0.0	0.0	21.2	0.0	0.0
Phsar	10.2	3.4	0.0	15.2	52.6	0.0	8.7	3.1	0.0	12.3	51.1	0.0
Pech Changvar	11.8	3.8	0.0	17.8	62.9	0.0	9.0	1.3	0.0	18.5	63.3	0.0
Popel	10.0	0.0	0.0	15.7	0.0	0.0	7.6	0.0	0.0	15.3	0.0	0.0
Ponley	11.1	0.0	0.0	11.1	0.0	0.0	9.6	0.0	0.0	10.4	0.0	0.0
Trapeang Chan	13.1	3.3	0.0	25.0	50.9	0.0	11.5	4.5	0.0	21.1	47.0	0.0

**12.6 School Buildings for all schools in the District for 2007/2008, by Commune**

Commune	Total Number of		Concrete/Brick Structure		Wooden Structure		Bamboo Structure		New Buildings		Buildings Without Good		
	Buildings	Rooms	Buildings	Rooms	Buildings	Rooms	Buildings	Rooms	Repaired	Constructed	Floor	Roof	Wall
Anhchanh Rung	8	30	7	28	1	2	0	0	0	2	0	1	0
Chhnok Tru	7	25	4	19	3	6	0	0	0	0	0	0	0
Chak	4	14	3	12	1	2	0	0	0	0	1	1	1
Khon Rang	19	80	17	77	2	3	0	0	1	0	2	3	1
Kampong Preah Kokir	4	10	2	6	2	4	0	0	0	0	2	1	0
Melum	3	16	3	16	0	0	0	0	0	0	0	0	0
Phsar	8	38	6	31	2	7	0	0	0	2	2	1	3
Pech Changvar	6	24	5	21	1	3	0	0	1	0	1	1	1
Popel	10	38	10	38	0	0	0	0	1	0	2	0	2
Ponley	5	23	4	21	1	2	0	0	0	0	2	0	2
Trapeang Chan	8	30	6	27	2	3	0	0	0	1	2	2	2

**12.7 Conditions of Classrooms and Existence of Separate School Office and Library, by Commune**

Commune	Number of Class rooms	Number of Classrooms			Classrooms Without Good			Number of Furniture needed				Schools with Separate	
		in Pagoda	New Repaired	New Constr.	Floor	Roof	Wall	Desks	Chairs	Black-board	Teacher Table	Office	Library
Anhchanh Rung	23	0	0	10	0	2	0	30	30	3	3	2	1
Chhnok Tru	19	0	0	0	0	0	0	0	0	0	1	1	1
Chak	11	0	0	0	2	2	2	0	0	0	0	1	1
Khon Rang	54	0	0	0	3	5	2	25	7	0	4	4	4
Kampong Preah Kokir	10	0	0	0	4	2	0	0	0	0	0	0	0
Melum	12	0	0	0	0	0	0	0	0	0	0	2	1
Phsar	31	0	0	10	9	4	12	10	0	0	9	2	2
Pech Changvar	19	0	3	0	6	6	3	0	0	0	0	2	1
Popel	28	0	1	0	4	0	6	25	0	0	3	4	2
Ponley	15	0	0	0	5	0	5	0	0	0	0	1	1
Trapeang Chan	24	0	0	5	6	7	7	0	0	0	0	4	1

**12.8 Community Participation and Financing across all schools in the District for 2007/2008 by Commune**

Commune	Parent Association				Comm. Teachers	Teaching Monks	PAP Fund (Riel)		Number of Schools Obtaining Funds from				
	Exists	Held Meet	Total	Female			per Student	per School	Sch. Income	Community	Gvt. For building	Abroad	IOs/NGOs
Anhchanh Rung	4	3	6	1	0	0	9,408	2,836,650	0	0	1	0	0
Chhnok Tru	3	3	9	0	0	0	8,234	3,046,500	0	0	0	0	0
Chak	1	1	17	0	0	0	9,011	4,163,000	0	1	0	0	0
Khon Rang	6	5	6	0	0	0	14,904	12,526,625	2	1	0	2	0
Kampong Preah Kokir	1	1	5	0	0	0	11,803	1,741,000	0	0	0	0	0
Melum	2	2	9	2	0	0	9,403	2,247,333	0	0	0	0	0
Phsar	3	3	6	0	0	0	12,788	7,638,500	0	0	0	0	0
Pech Changvar	3	2	4	1	0	0	11,237	3,865,467	0	0	0	0	0
Popel	4	4	7	2	0	0	9,601	2,519,400	0	0	0	0	0
Ponley	1	1	8	3	0	0	8,416	7,810,000	1	0	0	0	0
Trapeang Chan	5	5	10	2	0	0	11,010	2,653,500	0	1	0	0	0

**12.9 Percentage Student Flow Rates and Graduation by level 2006/2007, by Commune**

Commune	Primary Level (Grades 1-6)			Lower Secondary Level (Grades 7-9)			Upper Secondary Level (Grades 10-12)			Successful Candidates		
	Promotion	Repetition	Dropout	Promotion	Repetition	Dropout	Promotion	Repetition	Dropout	Grade 6	Grade 9	Grade 12
Anhchanh Rung	81.6	13.4	5.0	0.0	0.0	0.0	0.0	0.0	0.0	133	0	0
Chhnok Tru	80.4	10.8	8.8	0.0	0.0	0.0	0.0	0.0	0.0	54	0	0
Chak	78.1	18.2	3.7	0.0	0.0	0.0	0.0	0.0	0.0	57	0	0
Khon Rang	84.7	13.9	1.4	73.0	4.1	22.8	77.2	7.1	15.7	182	289	120
Kampong Preah Kokir	73.2	18.3	8.5	0.0	0.0	0.0	0.0	0.0	0.0	34	0	0
Melum	80.2	16.9	2.9	0.0	0.0	0.0	0.0	0.0	0.0	102	0	0
Phsar	82.5	8.8	8.7	73.6	3.2	23.2	0.0	0.0	0.0	166	117	0
Pech Changvar	85.4	11.6	3.0	82.9	4.0	13.0	0.0	0.0	0.0	95	53	0
Popel	91.3	9.3	-0.6	0.0	0.0	0.0	0.0	0.0	0.0	239	0	0
Ponley	84.5	10.0	5.5	0.0	0.0	0.0	0.0	0.0	0.0	164	0	0
Trapeang Chan	83.7	12.3	4.0	73.5	5.0	21.5	0.0	0.0	0.0	166	0	0

## 13 Staff and Resources at the District

*This chapter presents data from the District Information System, collected around the middle of 2009 unless otherwise specified.*

### 13.1 District Councillors elected in 2009

Name	Sex	Year of Birth	Function	Phone
សូ សារ៉េន	M	1955	Chairperson of The Council	012-758 612
នៅ សំបាន	M	1948	Councillor	089-761 327
គាំ សុថាន	M	1953	Councillor	097-858 5342
ឯល សារឿន	M	1954	Councillor	012-472 537
ឡុង ណុំ	M	1949	Councillor	012-854 590
គិត សោភ័ណ	F	1953	Councillor	017-533 652
ហ៊ុន ផានិត្យ	M	1970	Councillor	012-406 813
នង វិន	M	1943	Councillor	017-857 864
ជា ឈាង	M	1966	Councillor	092-932 967
សំ ចាន់វិទូ	M	1960	Councillor	012-227 500
ជឿម សារុន	M	1970	Councillor	012-654 359
ឯក សៅ	M	1961	Councillor	012-326 082
ល្បូវ វ៉ាន់ចិន	M	1974	Councillor	012-529 662
ស្រី សារ៉ាម៉ន	M	1970	Councillor	092-235 309
ព្រឹម ធន	M	1963	Councillor	092-851 750

### 13.2 Committees of the Council

*Please note at the time of producing the district data books the composition of the committees was not known for all district councils and therefore data were not available for 13.2.1, 13.2.2, 13.2.3.*

#### 13.2.1 Technical Facilitation Committee

#### 13.2.2 Women's and Children's Affairs Committee

#### 13.2.3 Procurement Committee

### 13.3 Board of Governors

Name	Sex	DoB	Function	Salary Level	Body	Phone
មាស ស្នួតិ	M	28-06-1953	District Governor	ក៣.៤	High Ranking Civil Servant	092-261 785
ឃ្លួន សៅរ៍	M	15-04-1959	District Deputy Governor	ខ១.៥	Medium Civil Servant	092-919 827
សេង សុភាព	F	10-05-1962	District Deputy Governor	ប២.៧	Administrative Agent	012-388 061
រ៉េម ដេត	M	04-02-1969	District Deputy Governor			092-206 166

### 13.4 Offices under Sala Krong, Sala Srok and Sala Khan

Office Name	Chief		Deputy Chief		No. of Staff				Office Area (m2)	No of vehicle (public or program)	
					State		Contract			vehicle	moto
	M	F	M	F	M	F	M	F			
District/ Khan Cabinet	1	0	1	0	0	0	0	0	330	0	3
Adminnistration Office	1	0	1	0	4	3	0	0	0	0	0
Economy Office	0	0	1	0	0	1	0	0	0	0	0
Social Affair Office	1	0	1	0	1	2	0	0	0	0	0

### 13.5 Municipality/District/Khan line offices

Office Name	Chief		Deputy Chief		No. of Staff				Office Area (m2)	No of vehicle (public or program)	
					State		Contract				
	M	F	M	F	M	F	M	F		vehicle	moto
District/ Khan Military Police Headquarter	1	0	0	0	4	0	0	0	108	0	1
District/ Khan Military Subregion	1	0	2	0	13	1	0	0	63	0	0
Planning Office	1	0	1	1	2	0	0	0	Borrow	0	0
Rural Development Office	1	0	0	0	0	0	0	0	Borrow	0	1
Women Affairs Office	0	1	0	2	0	0	0	0	Borrow	0	1
Environment Office	1	0	0	0	0	0	0	0	Borrow	0	1
Education Office	0	1	2	0	5	3	0	0	84	0	0
District/ Khan Operational Office	1	0	1	0	7	5	0	0	780	1	4
Agriculture Office	1	0	2	0	6	0	0	0	78	0	2
Social Affairs Office	1	0	1	0	0	0	0	0	Borrow	0	0
Culture Office	0	0	1	0	0	1	0	0	48	0	0
Cult and Religion Office	1	0	1	0	0	0	0	0	Borrow	0	0
Finance Office	0	0	1	0	2	0	0	0	Borrow	0	0
Information Office	1	0	1	0	1	0	0	0	48	0	0
Public Work Office	1	0	0	0	0	0	0	0	Borrow	0	0
Post Office	1	0	0	1	0	1	0	0	Borrow	0	0
Lan Management Office	1	0	1	0	1	0	0	0	49	0	0
Industry Office	1	0	0	0	0	0	0	0	Borrow	0	0

### 13.6 Properties and Equipment of District Administration

#### 13.6.1 Buildings

Description	Unit	Number	Remark
Office building type			
- Concrete	building	0	
- Wood	building	1	
- Mixed	building	2	
Total floor space	m2		
- Concrete	m2	0	
- Wood	m2	60	
- Mixed	m2	270	
Building condition			
- Concrete	%	0	
- Wood	%	20	
- Mixed	%	25	
Office reserved land area	m2	0	
Total office land area	m2	24,339	

#### 13.6.2 Means of Transport available at the District Administration

Description	Unit	Number	Remark
Vehicle (type, size and condition)	Vehicle	0	
Motorcycle (type, size and condition)	Motor	0	

#### 13.6.3 Equipment in District Offices

Description	Unit	Number	Remark
Generator	per set	0	
Photocopy machine at the office	per set	0	
Private photocopy machine at the district town	place	2	
Telephone network (mobile line service)	network	0	
Telephone network (land line service)	network	0	
Fax (include Fax number)	per set	0	
Computer	per set	0	
Printer	per set	0	
Scanner	Per set	0	
Number of computers those can access Internet and email services in the municipality/ district/khan office (including the technical line offices (please provide the email address)	set	0	
Typewriters (including the technical line offices)	per set	0	
Staff of Municipality/district/khan office can use computer	person	0	

#### 13.6.4 Equipment and facilities at the District Town

Description	Unit	Number	Remark
Availability of electricity at noon	Nr Hours	12	
Private internet and email services in the municipality/ district/khan town.	place	0	

### 13.7 Registered Revenue of the District Administration in 2008<sup>4</sup>

Sources of Revenue	Revenue Collecting Agency	Estimated annual revenue (In Riels)
Slaughter Hosue	Provincial Department of Agriculture	2,880,000
Shopping Store	District/ Khan Taxation Unit	100,609,000
Patent	District/ Khan Taxation Unit	2,058,000
Construction Service	Provincial Department of Land Management	420,000
Land (Tax, Certification and Tenure)	Provincial Department of Land Management	110,000
Tax imposed on merchants	District/ Khan Taxation Unit	8,000,000

### 13.8 Services in the District

#### 13.8.1 Public Sector Services

Type of Infrastructure/services	Unit	Number	
		Public	Private
Schools			
Pre-school	room	11	0
Primary School	room	178	0
Secondary school	room	54	0
High School	room	26	0
University	room		
Health			
Health post	place	1	0
Health center	place	4	0
Referral Hospital	bed		

### 13.9 Civil Society Organizations active in the District

#### 13.9.1 NGOs, Associations, Programs and Projects

Name	Abbr.	Sector Activities	No. of Target Communes	No. of Target Villages	Office in District
NA	AEC	បរិស្ថាន	3	16	Yes
NA	PC	ការងារអេដស៍	11	64	Yes
NA	HAGA	ទឹកស្អាត	9	57	Yes
NA	GERES	បរិស្ថាន	11	64	No
NA	NH	សង្គមកិច្ច	11	22	Yes
NA	WVC	សេដ្ឋកិច្ច សង្គមកិច្ច	10	49	Yes

#### 13.9.2 Political Parties active in the Municipality, District and Khan

Name	Abbr.	Office in District
Cambodian People Party	CPP	Yes
FUNCINPEC Party	FUNCINPEC	Yes
Human Rights Party	HRP	Yes
NRP	NRP	Yes
SAM RAINSY Party	Sam Rainsy Party	Yes

<sup>4</sup> Please note that the data in this table are at best estimates. If the table appears blank it does not mean there is no revenue, just that the data have not been recorded/entered.

### 13.10 Private Sector Organizations

#### 13.10.1 Registered Companies in 2008, by District

On private sector at commune and/or district level	KCH	Kampong Chhnang	Boribor	Roleap Ear	Teuk Phos	Kapong Leng	Choul Kiri	Kampong Tralach	Samaky Meanchey
<b>Businesses and Companies</b>									
Number of registered agricultural enterprises (except family farms)	1	0	0	1	0	0	0	0	0
Number of registered shops, restaurants, transporters and other services	1,398	863	150	169	78	0	0	138	0
Number of manufacturing companies	9	2	0	3	0	0	0	3	1
Number of registered forestry enterprises	34	0	3	16	3	5	0	6	1
Number of registered mining companies (Rock)	3	0	0	2	0	0	1	0	0
Number of financial institutions	n/a	n/a	n/a	n/a	n/a	n/a	n/a	n/a	n/a
Number of other commercial institutions	6	1	0	1	0	0	0	3	1
Estimated number of informal enterprises (not registered)	n/a	n/a	n/a	n/a	n/a	n/a	n/a	n/a	n/a
<b>Employment</b>									
Number of people employed in 2008 by companies or any other enterprises	8,195	1,448	558	2,032	425	178	107	2,039	1,408
<b>Investment</b>									
Amount invested in 2008 by private sector (\$)	n/a	n/a	n/a	n/a	n/a	n/a	n/a	n/a	n/a
<b>Markets</b>									
Number of markets, operating at least weekly	9	2	3	0	1	1	0	2	0

**Note:** These data are not comprehensive as different companies and business are registered with different departments and not all departments were able or willing to provide detailed information. The number of informal enterprises reflects a rough estimate, made at provincial level and could not be verified.

**Source:** Unofficially collected at Provincial Level

#### 13.10.2 Farmers in 2008, by District

Credit	KCH	Kampong Chhnang	Boribor	Roleap Ear	Teuk Phos	Kapong Leng	Choul Kiri	Kampong Tralach	Samaky Meanchey
Volume of credit provided to farmers in 2008 (\$)	n/a	n/a	n/a	n/a	n/a	n/a	n/a	n/a	n/a
Number of farmers receiving credit in 2008	n/a	n/a	n/a	n/a	n/a	n/a	n/a	n/a	n/a
Volume of credit provided to companies in 2008 (\$)	n/a	n/a	n/a	n/a	n/a	n/a	n/a	n/a	n/a

**Note:** Please note that these data are not necessarily complete or correct. The data are derived from government agencies at provincial and district level which used different recording systems, did not always have complete data or were, sometimes, less than willing to share their data.

**Source:** Unofficially collected at Provincial Level



## **SECTION E: POVERTY DATA**



## 14 Data on Poverty

### 14.1 Predicted Poverty Rates for 2009, by commune

The **Predicted Family Poverty Rate** is based on a statistical model (robust multilevel mixed effect regression) at village level developed by the NCDD M&E Unit and uses CDB data for making an estimate of the predicted poverty rate (this is: *the portion of total families in the district or commune who are expected to be poor*) for the following year using current year data.

The basis for this predicted poverty rate also uses IDPoor (a project of the Ministry of Planning with technical assistance provided by GTZ) data

Commune	2004	2009
Anhchanh Rung	42.20%	38.70%
Chhnok Tru	42%	38.80%
Chak	34.90%	29.10%
Khon Rang	35.30%	33.20%
Kampong Preah Kokir	44.70%	40.30%
Melum	36.80%	31.60%
Phsar	33.20%	31.80%
Pech Changvar	35.10%	33.10%
Popel	35.20%	33.30%
Ponley	30.10%	23.80%
Trapeang Chan	37.20%	33%

### 14.2 Poverty data from survey

#### 14.2.1 Identification of Poor Households Program (IDPoor)

The Ministry of Planning IDPoor Program has developed standardized Procedures for Identification of Poor Households in rural areas. These Procedures are implemented using a participatory and consultative process by sub-national government structures and community representatives.

The IDPoor Program is managed by the Ministry of Planning (MOP), in cooperation with the Ministry of Interior's Department of Local Administration (DOLA). The program is supported by the Federal Republic of Germany, with technical assistance provided by German Technical Cooperation (GTZ). In 2009, AusAID also provided funding support to the Program.

#### Objective

The IDPoor Program aims to implement the Procedures for Identification of Poor Households in rural areas as widely as possible, in order to provide data on the level of poverty of areas and households that can be used by a large range of institutions and organizations for targeting services and development assistance to poor areas and poor households.

**Coverage:** During 2007, 2008 and 2009 the IDPoor Procedures have been implemented in 18 provinces (with partial or complete coverage), covering a total of around 7000 rural villages. The MOP and a number of NGO partners who are Health Equity Fund Operators have collaborated in collecting this data from different areas.

**Categorization:** Identified poor households are classified under two poverty categories: Poor Level 1 (very poor), and Poor Level 2 (poor). Households are classified based on data collected using a standard questionnaire, together with consideration by villagers of these households' special circumstances.

**Further information:** Please go to the IDPoor Program webpage at [www.mop.gov.kh/Projects/IDPoor/tabid/154/Default.aspx](http://www.mop.gov.kh/Projects/IDPoor/tabid/154/Default.aspx)

*This District has not yet been covered by IDPoor*